

SCHEDULE 1
DETERMINATION AREA

A. Description of Determination Area

The Determination Area comprises all of the land and waters described in Parts 1 and 2 below, to the extent that they are within the external boundary described in Part 3 below, and depicted on the determination map, excluding the areas described in Schedule 2.

Part 1 — Exclusive Areas

All of the land and waters described in the following table and depicted in dark blue on the determination map:

Area description (as at date of determination)	Determination map sheet number
Lot 1 on Plan N11017**	Sheet 37
That part of Lot 1 on Plan SP143244 that is within the external boundary described in Part 3 and excluding the area formerly described as Lot 102 on Plan MB2891*	Sheet 22
That part of Lot 1 on Plan SP213251 that is within the external boundary described in Part 3*	Sheet 36
Lot 182 on Plan N1101**	Sheet 37
Lot 183 on Plan N1101**	Sheet 37
Lot 184 on Plan N1101**	Sheet 37
Lot 185 on Plan N1101**	Sheet 37
Lot 19 on Plan WHS450**	Sheet 31
That part of Lot 2 on Plan SP213251 that is within the external boundary described in Part 3*	Sheet 36
Lot 22 on Plan MB2891*	Sheet 22
Lot 28 on Plan SP132656*	Sheets 36 and 37
That part of Lot 3 on Plan SP143244 that is within the external boundary described in Part 3 and excluding the area formerly described as Lot 309 on Plan MB2891*	Sheet 22
Lot 4 on Plan N11015**	Sheet 37
Lot 8 on Plan N11015**	Sheet 37
Lot 84 on Plan AP15660*	Sheet 9
Lot 96 on Plan SP237089**	Sheet 36
Lot 1 on Plan AP5233	Sheet 36
Lot 49 on Plan WHS67	Sheet 30
Lot 111 on Plan AP15661	Sheet 8
Lot 236 on Plan USL44425*	Sheet 21
Lot 237 on Plan USL44425*	Sheet 21
Lot 238 on Plan USL44425*	Sheet 21

* denotes areas to which s47B of the *Native Title Act 1993* (Cth) applies

** denotes areas to which the non-extinguishment principle applies

Part 2 — Non-Exclusive Areas

All of the land and waters described in the following table and depicted in light blue on the determination map:

Area description (as at date of determination)	Determination map sheet number
That part of Lot 1 on Plan CP866146 that is within the external boundary described in Part 3	Sheet 2
That part of Lot 1 on Plan AP19324 that is within the external boundary described in Part 3	Sheets 2, 6, 8, 9, 10 and 12
Lot 1 on Plan WHS126	Sheet 42
Lot 1 on Plan SP117383	Sheet 8
Lot 101 on Plan SP123959	Sheet 36
Lot 102 on Plan T8871	Sheet 41
Lot 102 on Plan SP144386	Sheet 37
Lot 103 on Plan T8871	Sheet 41
Part of Lot 109 on Plan HLN198 excluding that part described in Schedule 2	Sheet 9
Lot 13 on Plan WHS34	Sheet 27
Lot 15 on Plan WHS188	Sheet 36
Lot 159 on Plan CI3695	Sheet 8
Lot 18 on Plan CP866443	Sheet 18
Lot 2 on Plan AP14132	Sheet 10
Lot 2 on Plan E57210	Sheet 8
Lot 2 on Plan WHS66	Sheet 38
Lot 20 on Plan CI2797	Sheet 24
Lot 21 on Plan SP192079	Sheet 34
Lot 3 on Plan E5728	Sheet 8
Lot 3 on Plan SP117383	Sheet 8
Lot 3 on Plan SP144386	Sheets 36 and 37
Lot 30 on Plan SP192078	Sheet 33
Lot 308 on Plan MB2891	Sheet 22
Lot 4 on Plan SP230175	Sheets 36 and 37
Lot 501 on Plan MB2891	Sheet 22
Lot 502 on Plan MB2891	Sheet 22
Lot 503 on Plan MB2891	Sheet 22
Lot 504 on Plan MB2891	Sheet 22
Lot 505 on Plan MB2891	Sheet 22
Lot 516 on Plan MB2891	Sheet 22
Lot 517 on Plan MB2891	Sheet 22
Lot 518 on Plan MB2891	Sheet 22
Lot 519 on Plan MB2891	Sheet 22
Lot 520 on Plan MB2891	Sheet 22
Lot 55 on Plan HLN242	Sheet 14
That part of Lot 6 on Plan CP858374 that is within the external boundary described in Part 3	Sheet 34
Lot 62 on Plan HLN167	Sheet 12
Lot 64 on Plan N1109	Sheets 36 and 37
Lot 64 on Plan WHS109	Sheet 38
Lot 68 on Plan HLN222	Sheet 12
Lot 69 on Plan HLN58	Sheet 12
Lot 7 on Plan WHS524	Sheet 30

Area description (as at date of determination)	Determination map sheet number
Lot 72 on Plan WHS472	Sheet 42
Lot 77 on Plan WHS475	Sheets 36 and 37
Lot 83 on Plan HLN162	Sheet 12
Lot 86 on Plan WHS510	Sheet 41
Lot 87 on Plan WHS187	Sheet 38
Lot 93 on Plan N1101	Sheet 37
Lot 94 on Plan N1101	Sheet 37
Lot 98 on Plan SP230174	Sheets 37
Lot 1 on Plan AP14132	Sheet 10
Lot 8 on Plan CI66	Sheet 17
That part of Lot 1 on Plan AP14639 excluding the area formerly described as Lot 18 on Plan WHS324	Sheet 27
Lot 1000 on Plan NPW566	Sheets 2, 21, 22, 27 and 28
That part of Lot 103 on Plan NPW566 excluding the areas formerly described as Lots 18 and 19 on Plan WHS324	Sheets 2, 21, 23, 27 and 28
That part of Lot 31 on Plan NPW947 that is within the external boundary described in Part 3	Sheets 1, 2, 7, 10 and 11
Lot 1 on Plan HLN252	Sheets 1, 2 and 3
Lot 1 on Plan SP202921	Sheet 29
Lot 11 on Plan HLN219	Sheet 15
Lot 110 on Plan HLN836087	Sheets 1, 2, 5, 6 and 9
Lot 111 on Plan HLN258	Sheets 2, 9, 10 and 14
That part of Lot 12 on Plan SP236271 (now described as Lot 12 on SP303309) that is within the external boundary described in Part 3	Sheets 18, 19, 20 and 33
Lot 120 on Plan CI2920	Sheet 31
That part of Lot 1522 on Plan SP272352 that is within the external boundary described in Part 3	Sheets 1 and 2
That part of Lot 18 on Plan SP104452 that is within the external boundary described in Part 3	Sheets 18 and 19
That part of Lot 2 on Plan SP104779 that is within the external boundary described in Part 3	Sheets 2, 9 and 15
Lot 2 on Plan SP202921 (now described as Lots 2 and 3 on Plan SP296671)	Sheets 23, 28 and 29
That part of Lot 2 on Plan SP214117 that is within the external boundary described in Part 3	Sheet 18
That part of Lot 3 on Plan HLN19 that is within the external boundary described in Part 3	Sheets 1, 2 and 3
Lot 3 on Plan HLN241	Sheet 3
That part of Lot 3357 on Plan SP104779 that is within the external boundary described in Part 3	Sheet 2
That part of Lot 4260 on Plan SP104451 that is within the external boundary described in Part 3	Sheet 18
Lot 44 on Plan WHS231	Sheet 38
Lot 60 on Plan WHS326	Sheet 36
Lot 67 on Plan HLN44	Sheet 12
That part of Lot 683 on Plan CP893220 that is within the external boundary described in Part 3	Sheets 16, 23 and 24
Lot 7 on Plan HLN836085	Sheet 5
That part of Lot 8 on Plan GV807254 that is within the	Sheet 18

Area description (as at date of determination)	Determination map sheet number
external boundary described in Part 3	
That part of Lot 431 on Plan FTY1830 that is within the external boundary described in Part 3	Sheet 24
That part of Lot 679 on Plan FTY1949 that is within the external boundary described in Part 3	Sheets 2, 8, 9, 10, 12, 14 and 21
Lot 93 on Plan FTY1319	Sheets 30 and 31
<p>Save for any waters forming part of a lot on plan, all waterways, natural lakes, creeks and rivers within the external boundary described in Part 3, including but not limited to:</p> <ul style="list-style-type: none"> (i) Armstrong Creek; (ii) Bee Creek; (iii) Blacks Creek; (iv) Black Waterhole Creek; (v) Boundary Creek; (vi) Broken River; (vii) Cooper Creek; (viii) Crediton Creek; (ix) Crescent Creek; (x) Denison Creek; (xi) East Funnel Creek; (xii) Funnel Creek; (xiii) Hazlewood Creek; (xiv) Hut Creek; (xv) Lower John Creek; (xvi) Massey Creek; (xvii) Nebo Creek; (xviii) Oakey Creek, (xix) Pla Creek; (xx) Prospect Creek; (xxi) Raspberry Creek; (xxii) Sawpit Creek; (xxiii) Spring Creek; (xxiv) Stockyard Creek; (xxv) Teemburra Creek; (xxvi) Two Mile Creek; and (xxvii) West Funnel Creek. 	<p>Sheets 1, 2, 9, 10, 12, 14, 16, 17, 22, 24, 25, 26, 27, 30, 31, 32, 33, 34, 35, 36, 37, 38, 40, 41 and 42</p>

Part 3 – External Boundary Description

Commencing at the easternmost corner on the eastern boundary of the Native Title Determination QUD6244/1998 Birriah People (QCD2016/001); also being the southernmost point of Lot 4611 on Plan SP270181 (Mount Crompton Holding) and extending generally north easterly along the eastern boundary of that lot to intersect the watershed (Drainage Basin) of the Gap Creek at Latitude 20.784527° South; then generally south easterly and generally easterly along that watershed and Star Creek Watershed (Drainage Basin) passing through the following coordinate points:

Longitude ° (East)	Latitude ° (South)
148.392353	20.784527
148.394726	20.787590
148.395851	20.789885
148.400045	20.790937
148.406796	20.796579
148.409967	20.799543
148.413138	20.800213
148.417229	20.799352
148.428174	20.804229
148.444028	20.805856
148.448426	20.803369

Then easterly to a corner on the eastern boundary of Lot 1522 on Plan SP272352 (Urannah Pastoral Holding) at Latitude 20.803790° South; then generally easterly and generally south easterly along boundaries of that lot to a north western corner of Lot 31 on Plan NPW947 (Eungella National Park) at Latitude 20.869234° South; then generally easterly and generally south easterly along the northern boundary of that National Park to Longitude 148.632823° East, being the western boundary of former Lot 104 on Plan NPW532; then generally southerly, generally westerly, generally northerly and generally south westerly along the western boundaries of that former lot to its intersection with the eastern boundary of Dalrymple Road at Latitude 21.024989° South (also being a western corner of Lot 31 on Plan NPW947 (Eungella National Park), passing through the following coordinate points.

Longitude ° (East)	Latitude ° (South)
148.633879	20.949926
148.635422	20.950965
148.637739	20.951294
148.639727	20.952151
148.641010	20.953541
148.641329	20.955222
148.640931	20.956419
148.638345	20.958933
148.637401	20.961258
148.636416	20.964957
148.636300	20.968199
148.637871	20.973985
148.640090	20.982614
148.640878	20.985056
148.641543	20.985664
148.641950	20.986536
148.642085	20.988551
148.642352	20.989795
148.642340	20.991310
148.641787	20.992430
148.641575	20.993599

Longitude ° (East)	Latitude ° (South)
148.641586	20.994583
148.642079	20.998463
148.642246	21.000590
148.641307	21.002821
148.640990	21.004547
148.641115	21.005775
148.641686	21.006613
148.642703	21.007237
148.643049	21.008182
148.642553	21.009013
148.641737	21.009583
148.639051	21.011964
148.637948	21.013854
148.636730	21.017082
148.636989	21.020261
148.637385	21.022190
148.637504	21.022891
148.637446	21.024421
148.637057	21.024776
148.636102	21.024714
148.631870	21.024210
148.629190	21.024194
148.628074	21.024459
148.627286	21.024290
148.626515	21.023805
148.626312	21.022331
148.626606	21.020219
148.626591	21.018813
148.626242	21.017569
148.625738	21.016046
148.625909	21.012810
148.625952	21.009261
148.625933	21.007515
148.625586	21.006111
148.625019	21.004943
148.624201	21.003855
148.623395	21.003655
148.622397	21.003820
148.621460	21.004298
148.613143	21.012694
148.611491	21.013883
148.609832	21.014525
148.608280	21.014695
148.605062	21.014830
148.599851	21.014885
148.597889	21.015489
148.597089	21.016494
148.596763	21.018081
148.596876	21.020015
148.597330	21.021536
148.598671	21.025035

Then westerly to a western corner of Lot 31 on Plan NPW947 (Eungella National Park) at Latitude 21.024989° South, then generally south westerly along the western boundaries of Lot 31 on Plan NPW947 (Eungella National Park), crossing Dalrymple Road numerous times, to the south western corner of Lot 71 on Plan CI920, also a corner on the eastern boundary of Dalrymple Road; then generally southerly along eastern boundaries of an unnamed road (east of Lot 1 on Plan RP741375) and again Dalrymple Road to the northern corner of Lot 3 on Plan RP741375; then again along western boundaries of Lot 31 on Plan NPW947 (Eungella National Park) to the northern boundary of Lot 68 on Plan HLN135, also being an eastern corner of Schumanns Road; then generally north westerly along the southern boundaries of that road to the northernmost corner of the western severance of Lot 31 on Plan NPW947 (Eungella National Park); then generally south westerly and generally south easterly along western boundaries of that National Park to the northernmost corner of Lot 12 on Plan RP898369, also being a point on the southern boundary of Schumanns Road; then generally south easterly along the southern boundaries of that road and Cummings Street to an eastern corner of Lot 6 on Plan RP801507 at Latitude 21.126400° South; then easterly to a south western corner of Lot 68 on Plan HLN135; then generally easterly along the southern boundaries of that lot and Lot 88 on plan HLN129 to the western boundary of North Street; then south easterly to a western corner of the eastern severance Lot 31 on Plan NPW947 (Eungella National Park) at Latitude 21.128111° South; then generally southerly, generally westerly, generally southerly and generally easterly along the western boundary of that Lot, eastern boundary of Lot 2 on Plan E57210, again western boundary of Lot 31 on Plan NPW947 (Eungella National Park), crossing Mackay-Eungella Road, Eungella Dam Road and Diggings Road, and along northern boundaries of Lot 2 on Plan AP14132 and Lot 1 on Plan AP14132 to its easternmost corner; then easterly to a western corner on the western boundary of Eungella Dam Road at Latitude 21.157427° South; then generally southerly along that western boundary of that road to the north eastern corner of Lot 6 on Plan RP745807; then southerly along the eastern boundary of that lot to the northern bank of Broken River then generally easterly and generally south easterly along the north bank of that river to the western boundary of Lot 17 on Plan HLN50; then generally north easterly and generally south easterly along the northern boundary of that lot to its north easternmost corner at Longitude 148.558315° East; then south easterly across Clarke

Range Road to a north western corner on the western boundary of the eastern severance of Lot 1 on Plan AP19324 (Crediton Forest Reserve); then generally southerly and generally south westerly along the western boundaries of that severance and Lot 679 on Plan FTY1949 (Crediton State Forest) to a south eastern corner of Plateau Road; then southerly to a point on the western boundary of the Pioneer River watershed (Drainage Basin) at Latitude 21.249932° South; then generally southerly and generally easterly along the western boundary of that watershed to its intersection with the western boundary of Lot 2 on SP296671; then generally north easterly along western boundaries of that lot and Lot 683 on Plan CP893220 (Teemburra Pastoral Lease) to the southern bank of Rocky Dam Creek; then onwards to the centreline of Blacks Creek; then generally north easterly along the centerline of that creek to the eastern boundary of Lot 683 on Plan CP893220; then easterly across Blacks Creek to the western boundary of Lot 431 on Plan FTY 1830 (Mia Mia State Forest) at Latitude 21.278377° South; then generally south easterly, generally easterly and generally northerly along the western and southern boundaries of that State Forest, Lot 1486 on Plan C124502, again Lot 431 on Plan FTY 1830 (Mia Mia State Forest), the northern bank of Blacks Creek and the western bank of Blackwater Hole Creek to the northernmost corner of the southern severance of Lot 2 on Plan RP736949; then across Blackwater Hole Creek to the western boundary of Lot 1 on plan AP19319 (Ben Mohr State Forest) at Longitude 148.840703° East; then generally south easterly, generally southerly and generally south easterly along the southern boundaries of that Ben Mohr State Forest (Lot 1 on plan AP19319 and Lot 956 on Plan FTY 1941) to the western boundary of Lot 46 on Plan CI4532; then southerly, generally easterly, generally northerly and generally westerly along western, southern, eastern and northern boundaries of that lot, the eastern boundary of Ready Street and again southern eastern and northern boundaries of again Lot 46 on Plan CI4532 to its intersection with the eastern boundary of Peak Downs Highway; then generally northerly along the eastern boundary of that highway to the southern boundary of Lot 866 on Plan FTY1946 (Spencer Gap State Forest); then generally easterly along the southern boundary of that State Forest (Lot 866 on Plan FTY1946 and Lot 1 on AP19318), northern and eastern boundaries of Lot 14 on Plan WH352 and Lot 13 on Plan WHS337 to the north western corner of Lot 2 on SP255689 (being part of former Lot 46 on Plan CI1790); then easterly, generally southerly and generally south easterly along the northern boundary of that lot, northern and eastern boundaries of Middle Creek Road, northern and southern boundaries of Lot

3 on Plan RP717898, again eastern and northern boundaries of Middle Creek Road, northern boundaries of Lot 5 on Plan RP717898, again northern and eastern boundaries of Middle Creek Road, western and southern boundaries of Lot 1 on Plan RP846375 and southern boundaries of Lot 1 on Plan SP190057 to a southern corner of that lot at 149.114991° East; then generally south easterly, generally easterly and north westerly to the southernmost corner of Lot 11 on Plan SP225742, also being a point on the northern boundary of Lot 19 on Plan CI113, passing through the following coordinate points.

Longitude ° (East)	Latitude ° (South)
149.121727	21.496904
149.128716	21.502734
149.143199	21.501244
149.146467	21.498099

Then generally easterly and generally southerly easterly along the northern boundaries of Lot 19 on Plan CI113, Lot 41 on Plan SP214539, Lot 2 on Plan RP811861, northern and eastern boundaries of Lot 36 on Plan WHS458, Lot 66 on Plan WHS143 and eastern boundaries of Lot 2 on Plan RP612465 to the north easternmost corner of the northern severance of Lot 34 on Plan WHS456; then generally westerly and generally south westerly along northern and western boundaries of that severance to the eastern boundary of East Funnel Creek Road; then south westerly along the eastern boundary of that road to the southernmost corner of Lot 71 on WHS472; then generally north easterly along eastern boundaries of that lot to the southern boundary of a western severance of Lot 34 on Plan WHS456; then southerly to the northern boundary of westernmost severance of Lot 34 on Plan WHS456 (crossing East Funnel Creek) at Longitude 149.160152° East; then generally south westerly and generally north easterly along boundaries of that severance to an eastern corner at Longitude 149.159581° East; then south easterly to a point on the western boundary of a south western severance of that lot at Latitude 21.538673° South; then southerly along the western boundary of that severance to a northern corner of Lot 33 on Plan WHS106; then generally south easterly and generally south westerly along the southern and western boundaries of Lot 34 on Plan WHS456 (crossing East Funnel Creek (Right Branch) and an unnamed road numerous times) to a northern boundary of Lot 5 on AP19344 (Former Lot 1 on Plan AP19300; then generally westerly and generally south westerly along northern and western boundaries of that lot, eastern and southern boundaries of Lot 1 on Plan

WHS429 to an eastern corner on the eastern boundary of Lot 5 on Plan CP898383; then generally north westerly to a northern corner of the western boundary of Saunders Road at Latitude 21.611831° South, passing through Longitude 149.117600° East Latitude 21.619011° South; then north westerly and south westerly to the southernmost corner of Lot 1 on Plan RP61608, also being a point on the western bank of Funnel Creek, passing through Longitude 149.087112° East, Latitude 21.600507° South; then generally southerly and generally westerly along the western and northern banks of Funnel Creek to a south eastern corner of Lot 3 on SP1334472 at Latitude 21.616385° South; then generally south westerly to a corner on the eastern boundary of Marlborough Sarina Road at Latitude 21.633275° South, passing through Longitude 149.042273° East Latitude 21.622870° South and generally north westerly along the Pine Mountain Ridgeline to a point on the eastern boundary of Lot 4 on Plan WHS25 at Latitude 21.619907° South, passing through the following coordinate points.

Longitude ° (East)	Latitude ° (South)
148.992190	21.635250
148.977982	21.635302
148.974359	21.636531
148.968313	21.630586

Then generally westerly to a point on the watershed (Drainage Basin) of Blue Mountain Creek at Longitude 148.953041° East, Latitude 21.620252° South; then generally southerly along that watershed and the watershed of Back Creek to Longitude 148.911247° East, Latitude 21.669742° South (being a point on the northern boundary of Dismissed Native Title Determination Application QUD6011/01 Barada Barna Kabalbara and Yetimarla People 3 (QC2001/013)), passing through the following coordinate points.

Longitude ° (East)	Latitude ° (South)
148.949987	21.622340
148.949366	21.628911
148.949555	21.638658
148.947491	21.640592
148.935842	21.643535
148.927721	21.655940
148.919069	21.661393

Then generally westerly, generally north westerly and generally south westerly along the northern boundary of that dismissed Native Title Determination Application to a

point on western boundary of Red Hill Road reserve at Latitude 21.629817° South, passing through the following coordinate points.

Longitude ° (East)	Latitude ° (South)
148.884967	21.674264
148.845243	21.682529
148.815603	21.687845
148.794081	21.692243
148.780921	21.694932
148.739926	21.700844
148.705871	21.706163
148.680017	21.711476
148.670356	21.713936
148.652907	21.718557
148.632102	21.723868
148.604365	21.732126
148.579757	21.732142
148.563982	21.732152
148.548827	21.728631
148.539346	21.723928
148.529233	21.718638
148.519749	21.712758
148.505830	21.701586
148.495076	21.693353
148.483045	21.680412
148.472277	21.668060
148.457721	21.654532
148.443791	21.639827
148.429855	21.623357
148.412758	21.605122
148.402616	21.591004
148.395635	21.578648
148.386133	21.567472
148.369065	21.558067
148.349460	21.544543
148.333006	21.529840
148.321571	21.506305
148.315844	21.491594
148.311369	21.473941
148.308797	21.459228
148.304337	21.446283
148.299886	21.435692
148.293449	21.429871
148.283152	21.427887
148.271601	21.429522
148.262012	21.431596
148.245628	21.438081
148.234926	21.445739
148.226125	21.455750
148.222657	21.459648
148.213552	21.469884
148.199070	21.479310

Longitude ° (East)	Latitude ° (South)
148.187741	21.488146
148.175781	21.496983
148.165089	21.507584
148.149354	21.519954
148.131725	21.531737
148.114738	21.547050
148.100268	21.560008
148.088949	21.571786
148.075109	21.584155
148.058737	21.594760
148.039862	21.611251
148.027288	21.625385

Then northerly along the western boundary of Red Hill Road to intersect the southern boundary of Lot 2 on Plan SP214117; then generally south westerly and northerly across Red Hill Road and along the southern and western boundaries of Lot 2 on SP214117 to intersect the southern boundary of an unnamed road reserve; then northerly across that road reserve to its northernmost eastern corner; then north easterly to a point on the western boundary of the Fitzroy River Basin at Latitude 21.594085° South; then generally north easterly, generally northerly generally easterly and again generally northerly along the western boundary of that river basin to Latitude 21.425373° South; then northerly to a point on the eastern boundary of Native Title Determination Application QUD6244/1998 Birriah People (QC1998/012) at Longitude 148.146892° East, Latitude 21.269584° South; then generally north easterly along the eastern boundary of that native title determination application back to the commencement point, passing through the following coordinate points.

Longitude ° (East)	Latitude ° (South)
148.162832	21.221641
148.177147	21.175238
148.197838	21.123860
148.214411	21.083889
148.215213	21.081956
148.217284	21.076961
148.235545	21.031604
148.250184	21.002388
148.268468	20.964993
148.286743	20.927596
148.307467	20.887850
148.328231	20.853924
148.346562	20.825836

Exclusions

The Form 1 filed on 17 July 2019 specifically excludes:

1. In the vicinity of the Britton Road - Locality of Elphinstone Mt -
 - i) Lot 153 on USL44425;
 - ii) Lot 465 on MP35481 (Former Lot 154 on USL44425);
 - iii) Part of Lot 1000 on NPW566 (Subject to Former Lots 155 - 156 on USL44425);
 - iv) Lots 157 - 167 on USL44425, Lot 39 on MP36221 (Former Lot 168 on USL44425);
 - v) Lots 169 - 184 on USL44425;
 - vi) Part of Lot 1 on SP143244 (Subject to Former Lots 103 - 104 & 107 - 110 on MB2891);
 - vii) Lot 204 on MB2891;
 - viii) Part of Lot 2 on SP143244 (Subject to Former Lots 205 - 217 on MB2891);
 - ix) Lots 218 - 220MB2891;
 - x) Part of Lot 3 on SP143244 (Subject to Former Lots 301 - 307 on MB2891);
 - xi) Lot 4 on SP143244 (Former Lots 403 - 420 on MB2891); and
 - xii) Lot 5 on SP143244 (Former Lots 506 - 515 on MB2891).
2. In the vicinity of the Nebo Creek – Locality of Nebo -
 - i) Lot 128 on SP104462 (Former Lot 10 on N11012);
 - ii) Lots 120 – 127 on N1101;
 - iii) Lots 1 – 2 on SP235058 (Former Lot 100 on N1101);
 - iv) Lots 111 – 117 on N1101;
 - v) Lot 92 on N1101;
 - vi) Lot 95 on N1101;
 - vii) Lots 22 – 27 on N1101; and
 - viii) Lot 194 on N1101.
3. In the vicinity of the Boundary Creek - Locality of Nebo -
 - i) Part of Lot 6 on CP858374 (Subject to Former Lot 7 on USL39910).
4. In the vicinity of the East Funnell Creek Road - Locality of Koumala -
 - i) Lot 45 on WHS109.
5. In the vicinity of the East Funnell Creek Road - Locality of Bong Bong -
 - i) Lot 4 on USL36885; and
 - ii) Lot 6 on USL36885.
6. In the vicinity of the Bucks Creek - Locality of Eungella -

- i) Part of Lot 1 on AP19324 (Subject to Former Lots 102 - 104 on HLN171 and Lot 2 on USL44435).
7. In the vicinity of the Bee Creek Road - Locality of Eungella –
 - i) Lot 86 on SP104465 (Former Lot 86 on USL44408); and
 - ii) Lot 1 on CP805069.
 8. In the vicinity of the Broken River - Locality of Eungella –
 - i) Lot 101 on HLN169.
 9. In the vicinity of the East Funnel Creek Road - Locality of Eungella –
 - i) Lot 71 on WHS472.

Reference datum

Geographical coordinates have been provided by the NNTT Geospatial Services and are referenced to the Geocentric Datum of Australia 1994 (GDA94), in decimal degrees and are based on the spatial reference data acquired from the various custodians at the time.

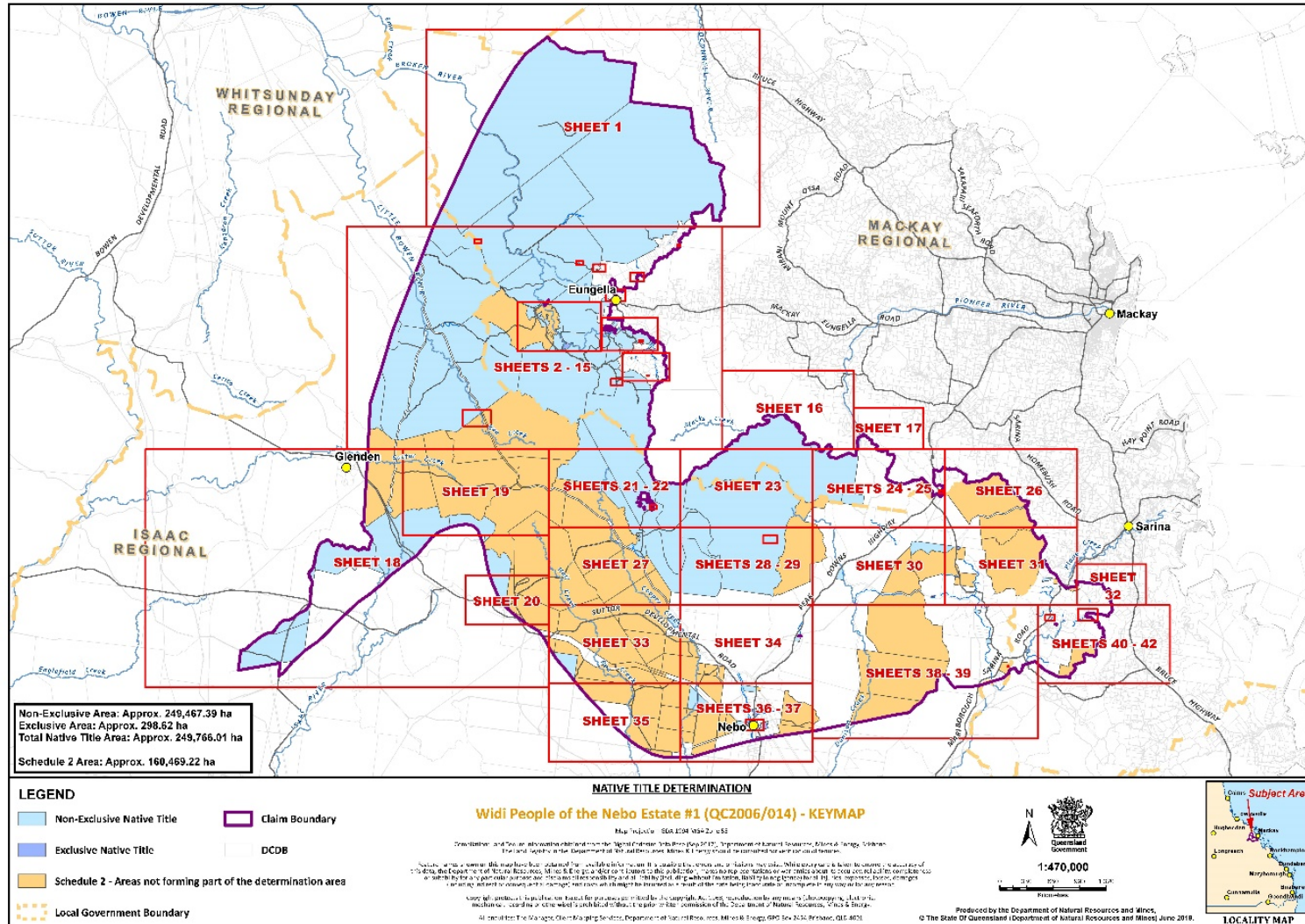
Data Reference and source

- Cadastral data sourced from Department of Natural Resources and Mines, Qld (September 2017).
- Watercourses are wherever possible based on Cadastre data sourced from Department of Natural Resources and Mines (Qld) August 2013; else interpreted from 1:250k Topographic vector data © Commonwealth of Australia (Geoscience Australia) 2006.
- Drainage Sub-Basin data supplied by Department of Natural Resources and Mines, (20 Feb 2009).

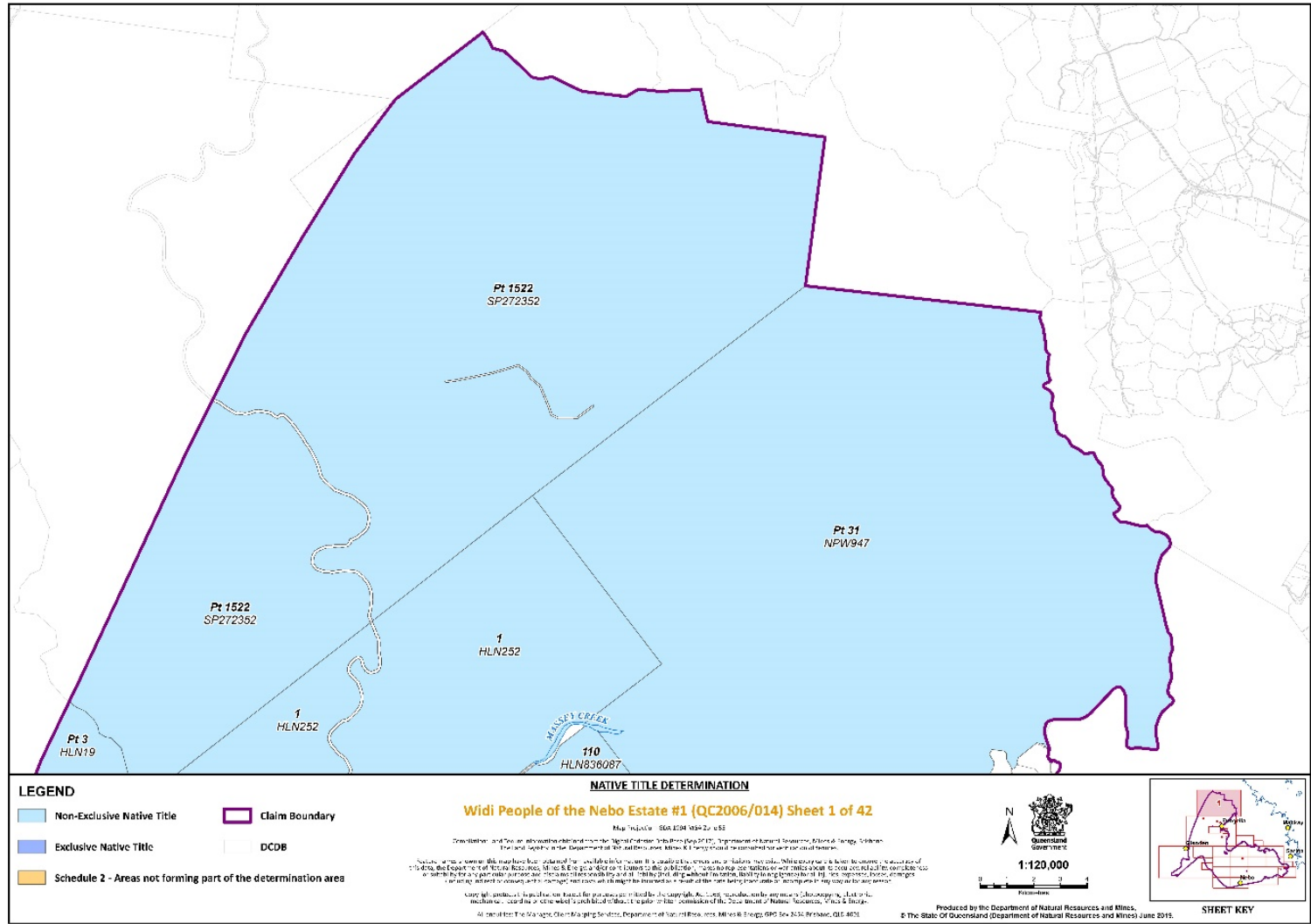
Use of Coordinates

Where coordinates are used within the description to represent cadastral or topographical boundaries or the intersection with such, they are intended as a guide only. As an outcome to the custodians of cadastral and topographic data continuously recalculating the geographic position of their data based on improved survey and data maintenance procedures, it is not possible to accurately define such a position other than by detailed ground survey.

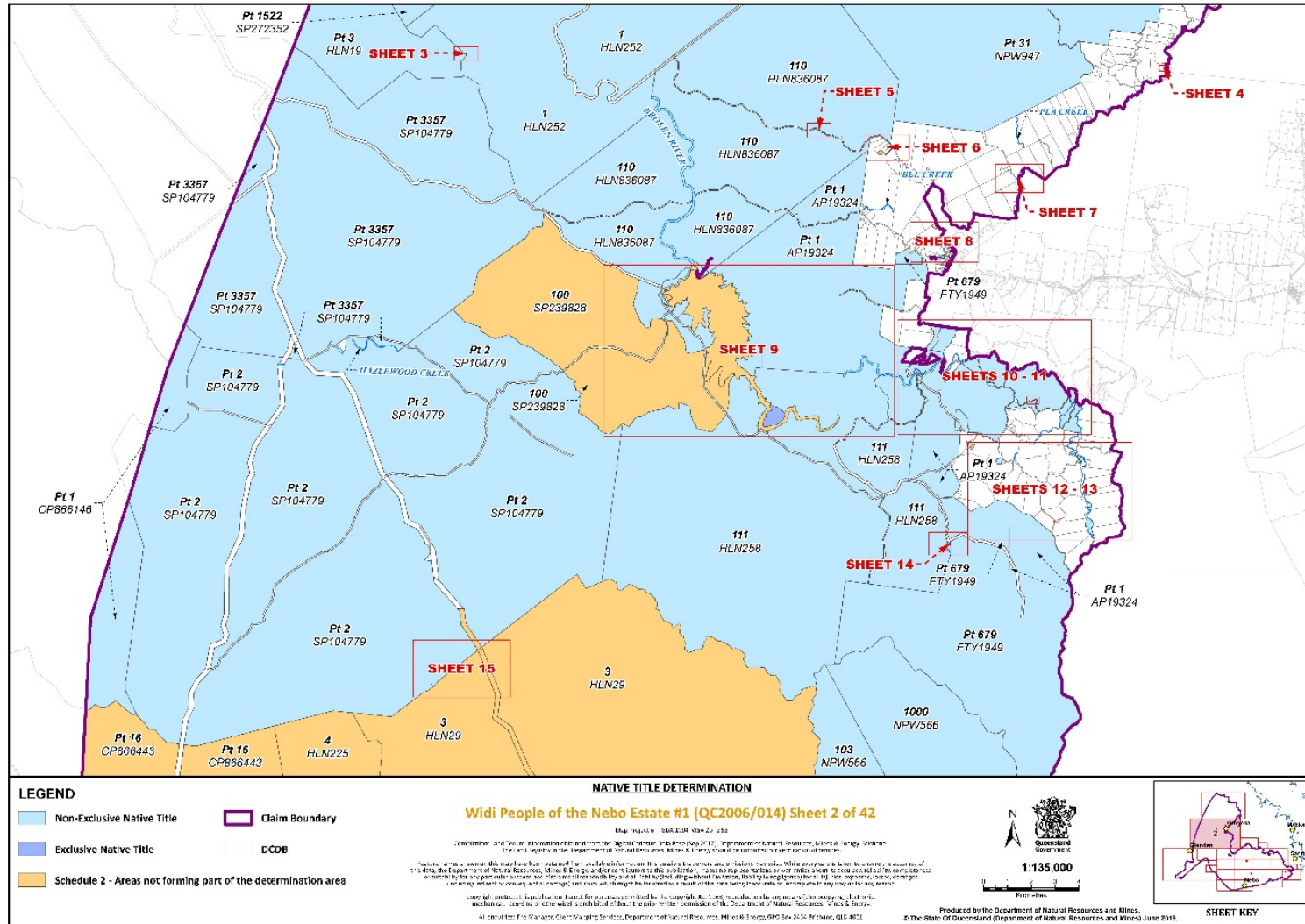
PART 4 MAP AND DETERMINATION AREA



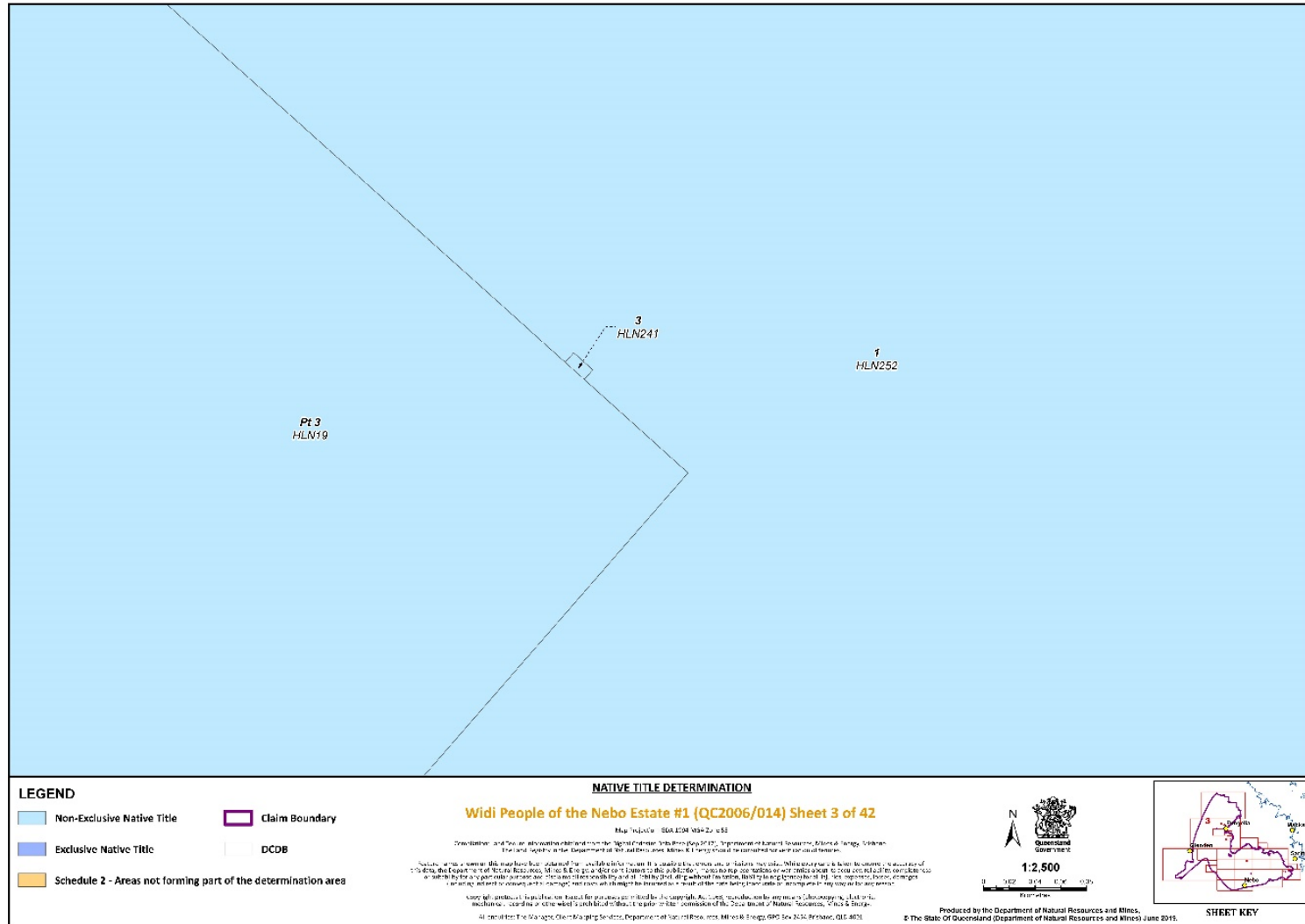
Document Path: K:\C:\ADMIN\APQ\006_14\Widi People of the Nebo Estate #1 Determination_Map_2017\Widi People of the Nebo Estate #1 Determination_Keymap_v8_FINAL.mxd



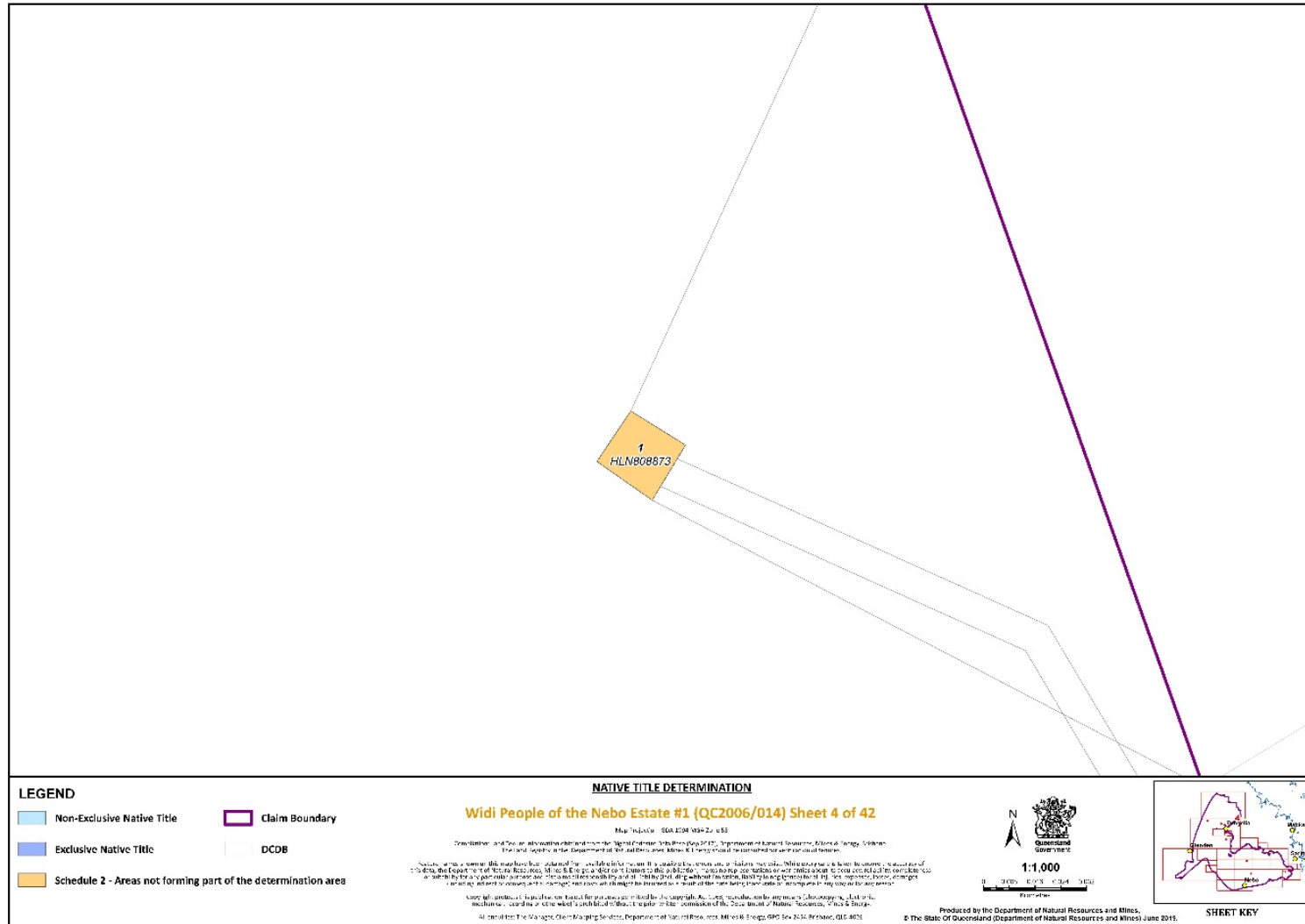
Document Path: K:\CLAIM\WAP\Q006_16\Widi People of the Nebo Estate #1\Determination Map 2017\MXD\QCD2019/004 Widi People Nebo Estate A31 Determination Mapbook v08_FINAL.mxd



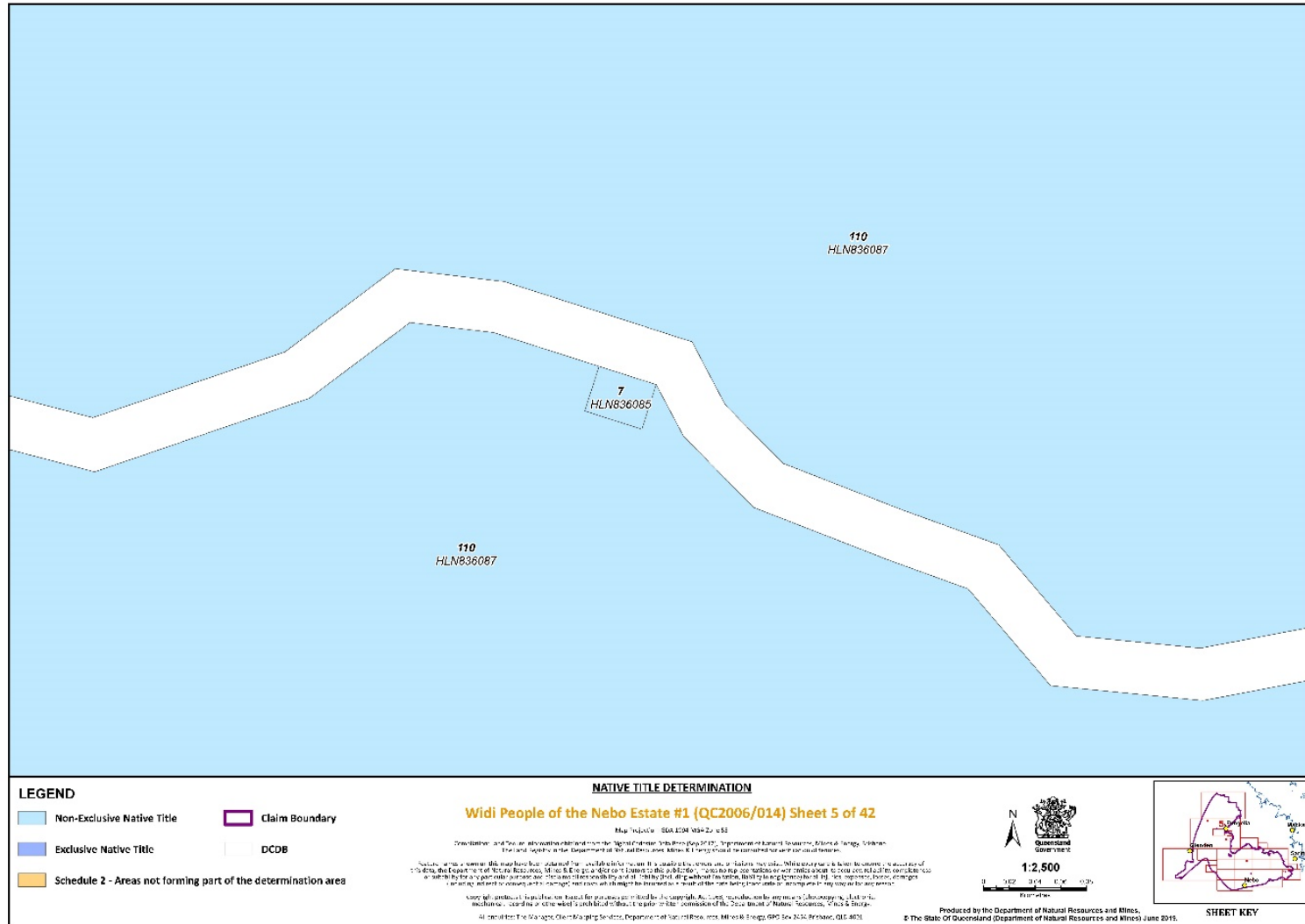
Document Path: K:\CLAIM\WAP\Q016 - Widi\Widi People of the Nebo Estate #1 Determination Map 2017\MXD\QC2006 014 Widi People Nebo Estate A31 Determination Mapbook v08 FINAL.mxd



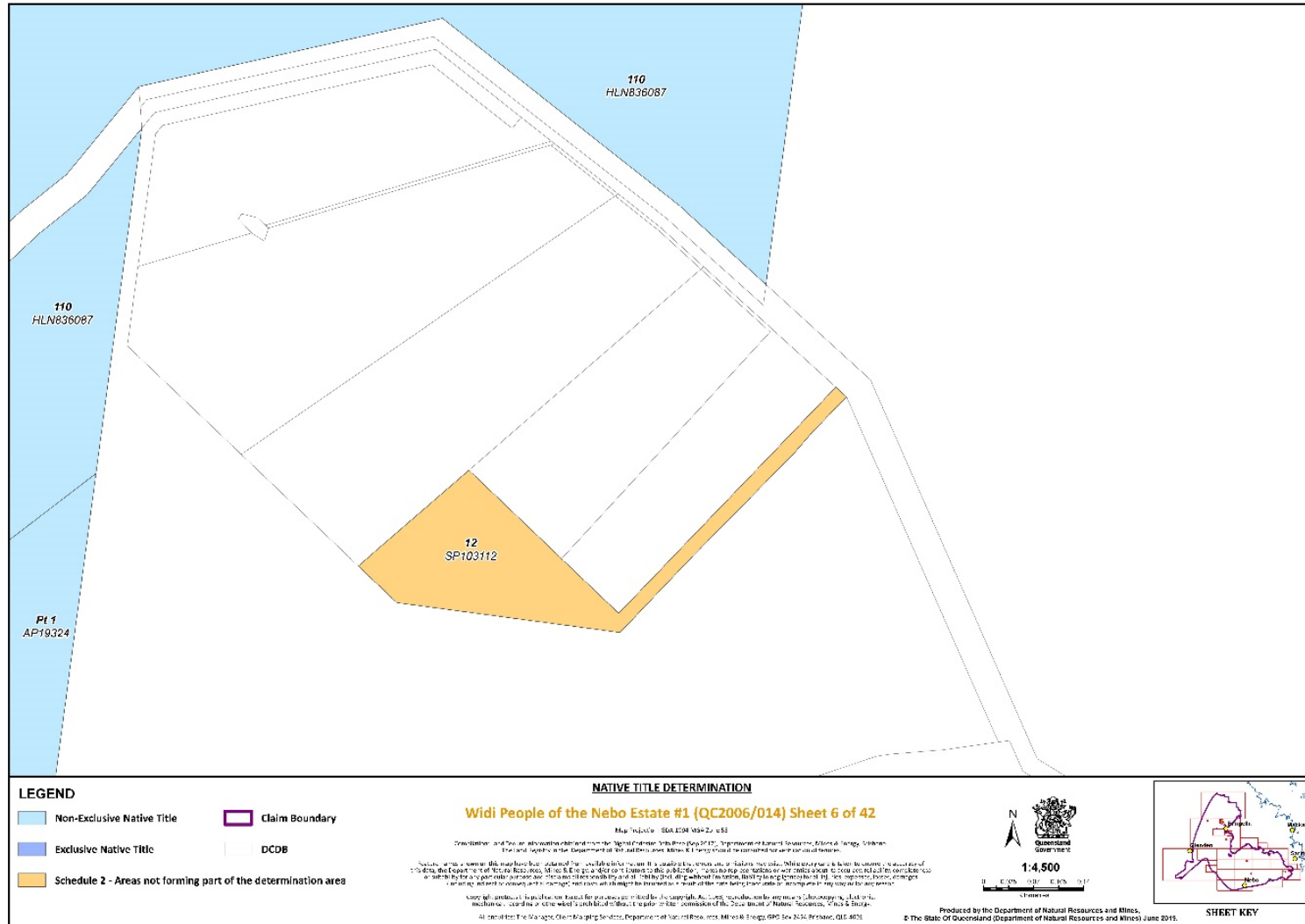
Document Path: K:\CLM\WAP\QCD\ Determination Map 2017\MXD\QCD2006 014 Widi People Nebo Estate A31 Determination Mapbook 08 FINAL.mxd



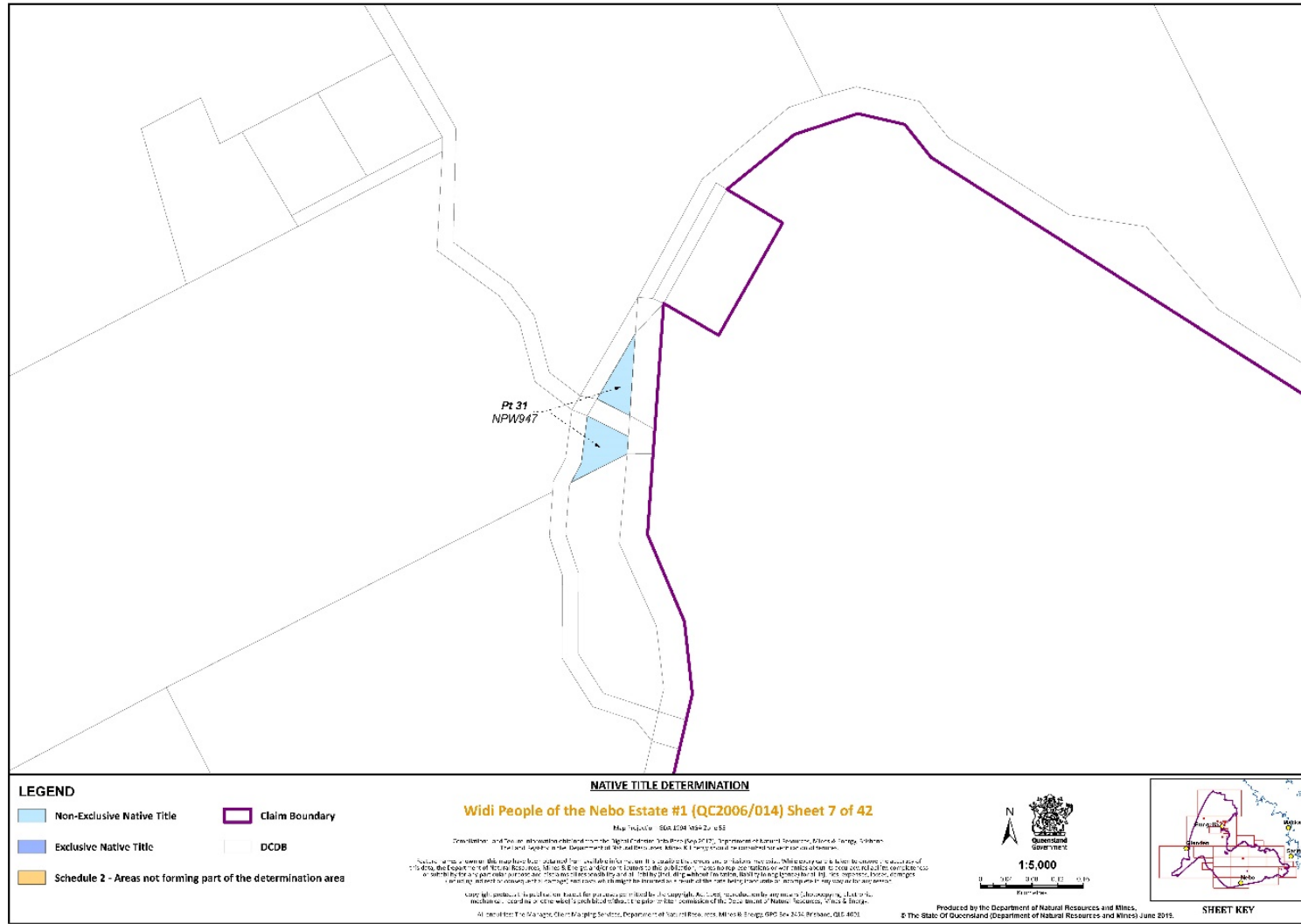
Document Path: K:\CLM\WAP\QCD2019\004\Widi People of the Nebo Estate #1\QC2006/014\Widi People Nebo Estate A31 Determination Mapbook 08 FINAL.mxd



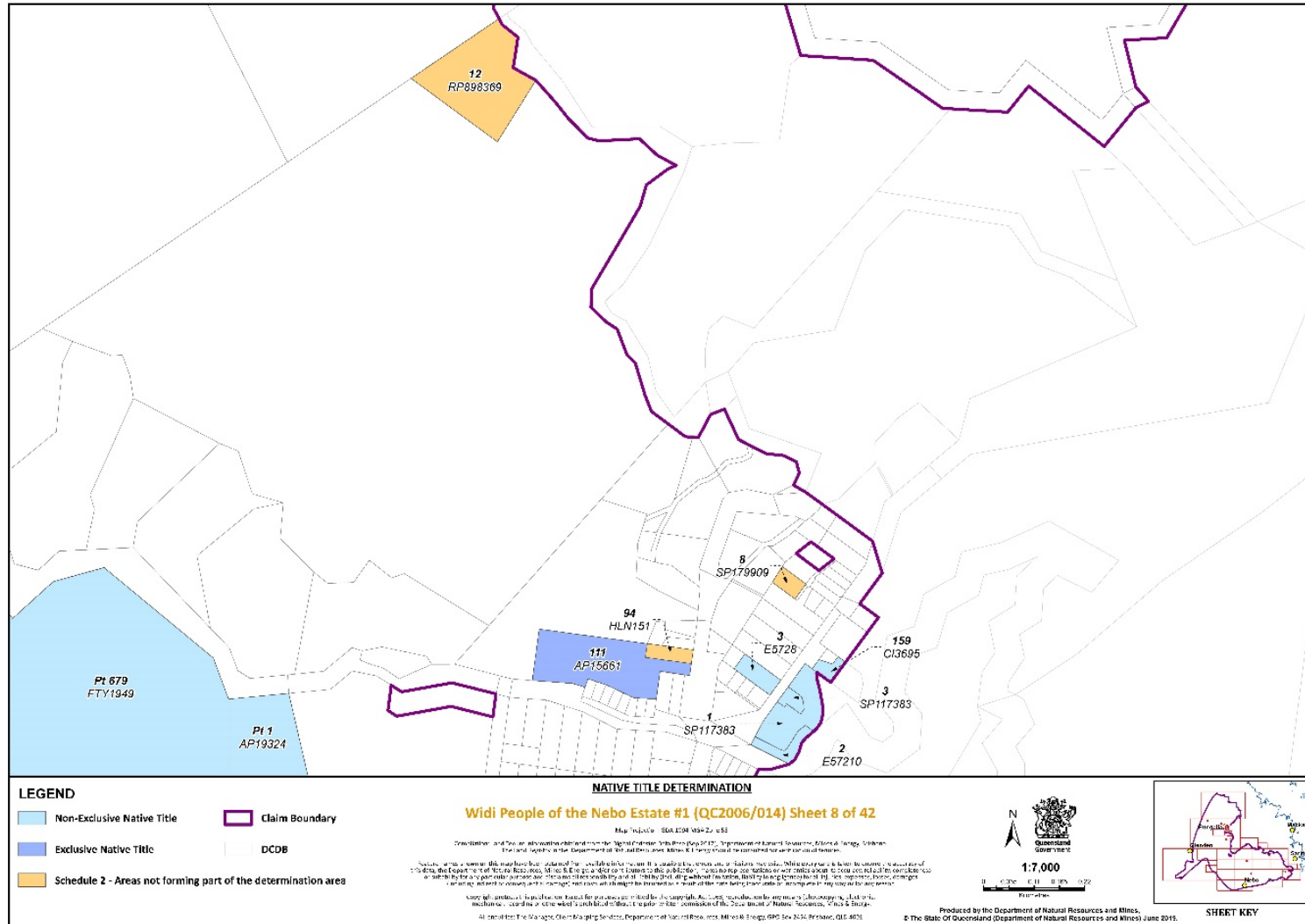
Document Path: K:\CLM\WAP-QC06-14\Widi People of the Nebo Estate #1 (QC2006/014) Widi People Nebo Estate A31 Determination Mapbook v8 FINAL.mxd



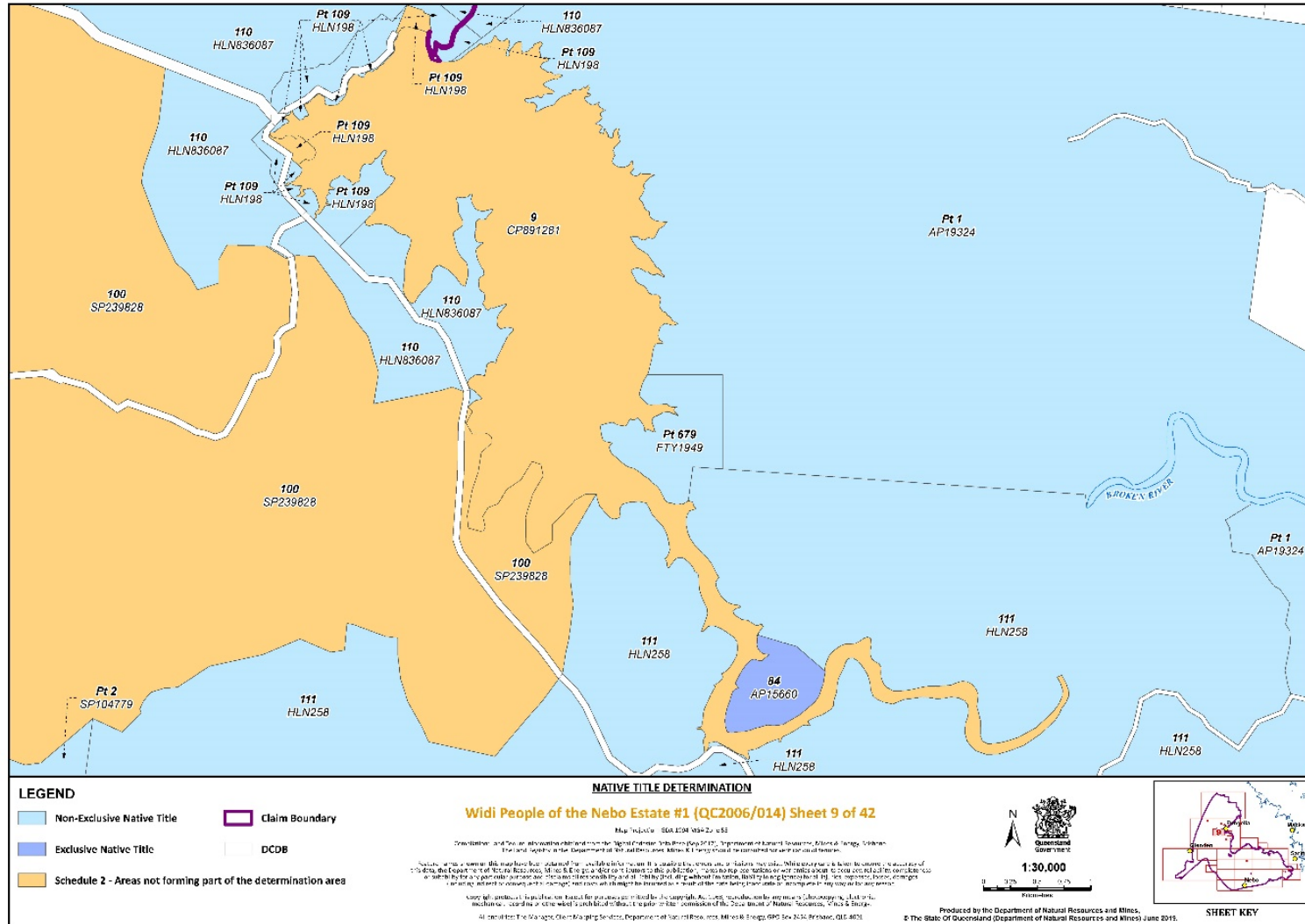
Document Path: K:\CLAIM\WAP\QCD6 - Widi\Widi People of the Nebo Estate #1\Determination Map 2017\MXD\QC2006 014 Widi People Nebo Estate A31 Determination Mapbook 08 FINAL.mxd



Document Path: K:\CLM\WAP\QCD2019\004\Widi People of the Nebo Estate #1\Determination Map 2017\MXD\QCD2006 014 Widi People Nebo Estate A31 Determination Mapbook 08 FINAL.mxd



Document Path: K:\CLAIM\WAP-Q006-14\Widi People of the Nebo Estate #1 (QC2006/014) Widi People Nebo Estate A31 Determination Mapbook v08 FINAL.mxd

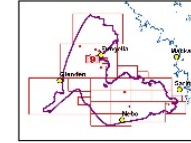



- LEGEND**
- Non-Exclusive Native Title
 - Exclusive Native Title
 - Schedule 2 - Areas not forming part of the determination area
 - Claim Boundary
 - DCDB

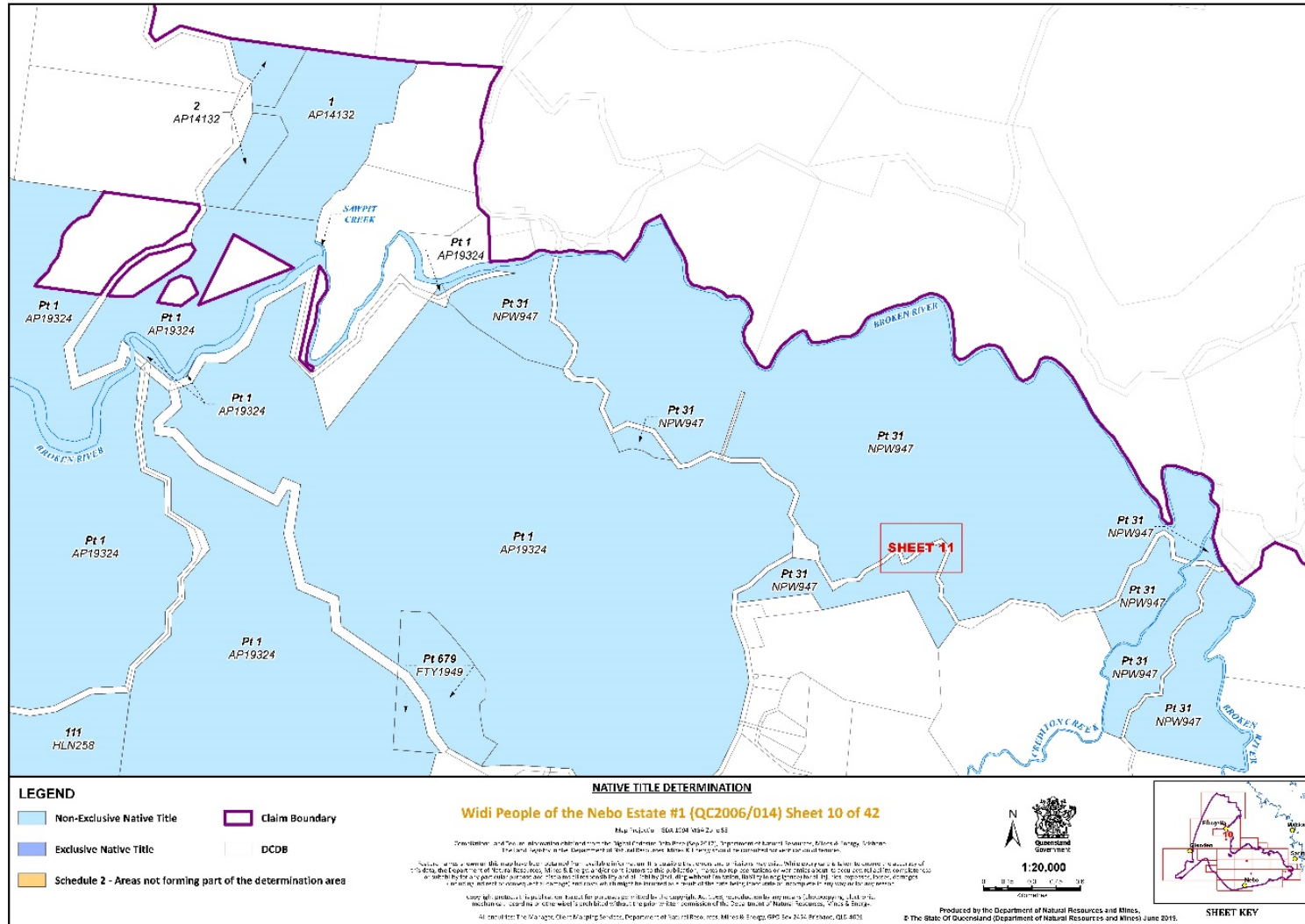
Map Scale: 600,000:1 (1:600,000)

Produced by the Department of Natural Resources and Mines,
 © The State of Queensland (Department of Natural Resources and Mines) June 2019.

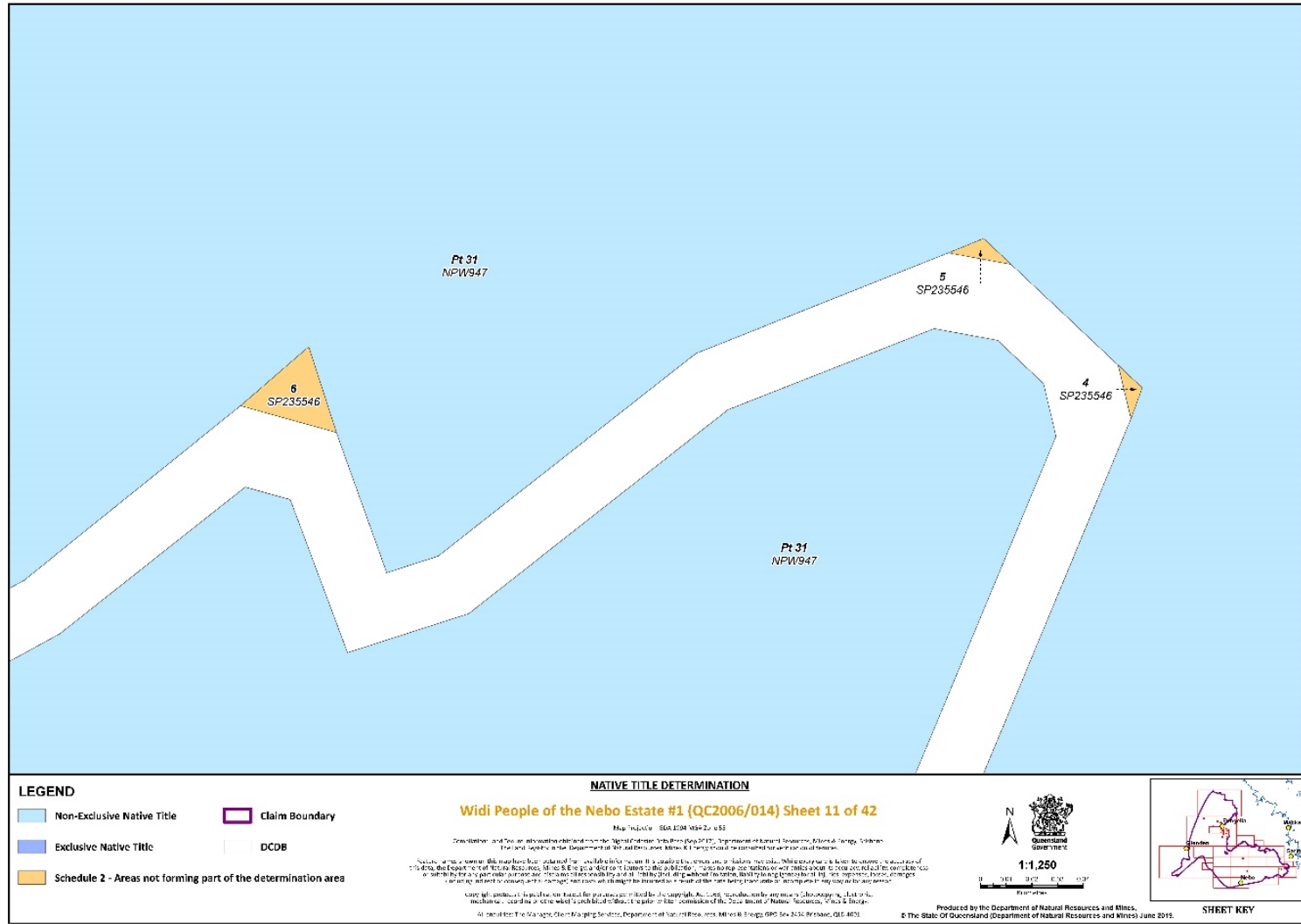
Produced by the Department of Natural Resources and Mines,
 © The State of Queensland (Department of Natural Resources and Mines) June 2019.



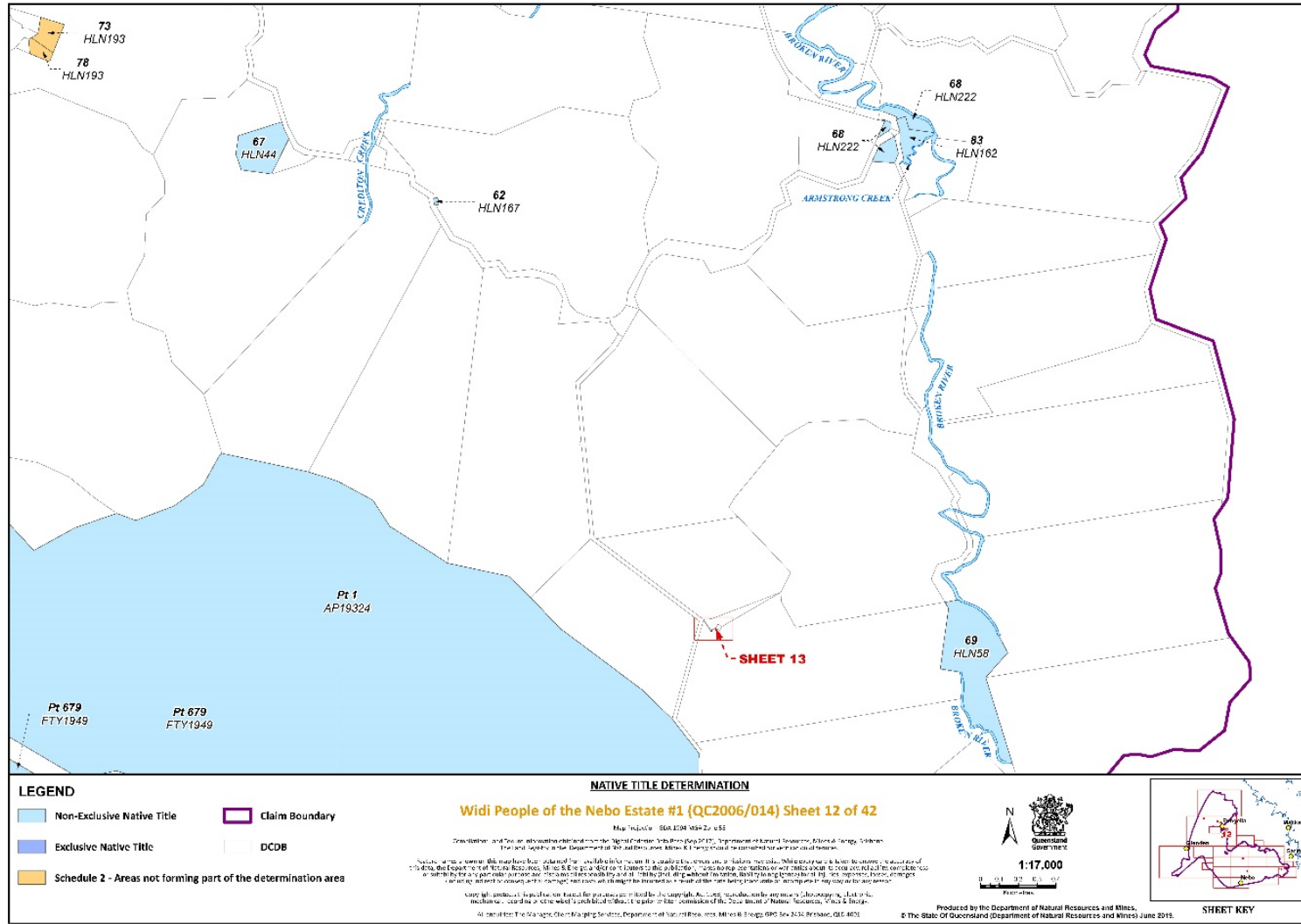
Document Path: K:\CLAIM\WAP-Q006-14\Widi People of the Nebo Estate #1 (QC2006/014) Widi People Nebo Estate A31 Determination Mapbook v08 FINAL.mxd



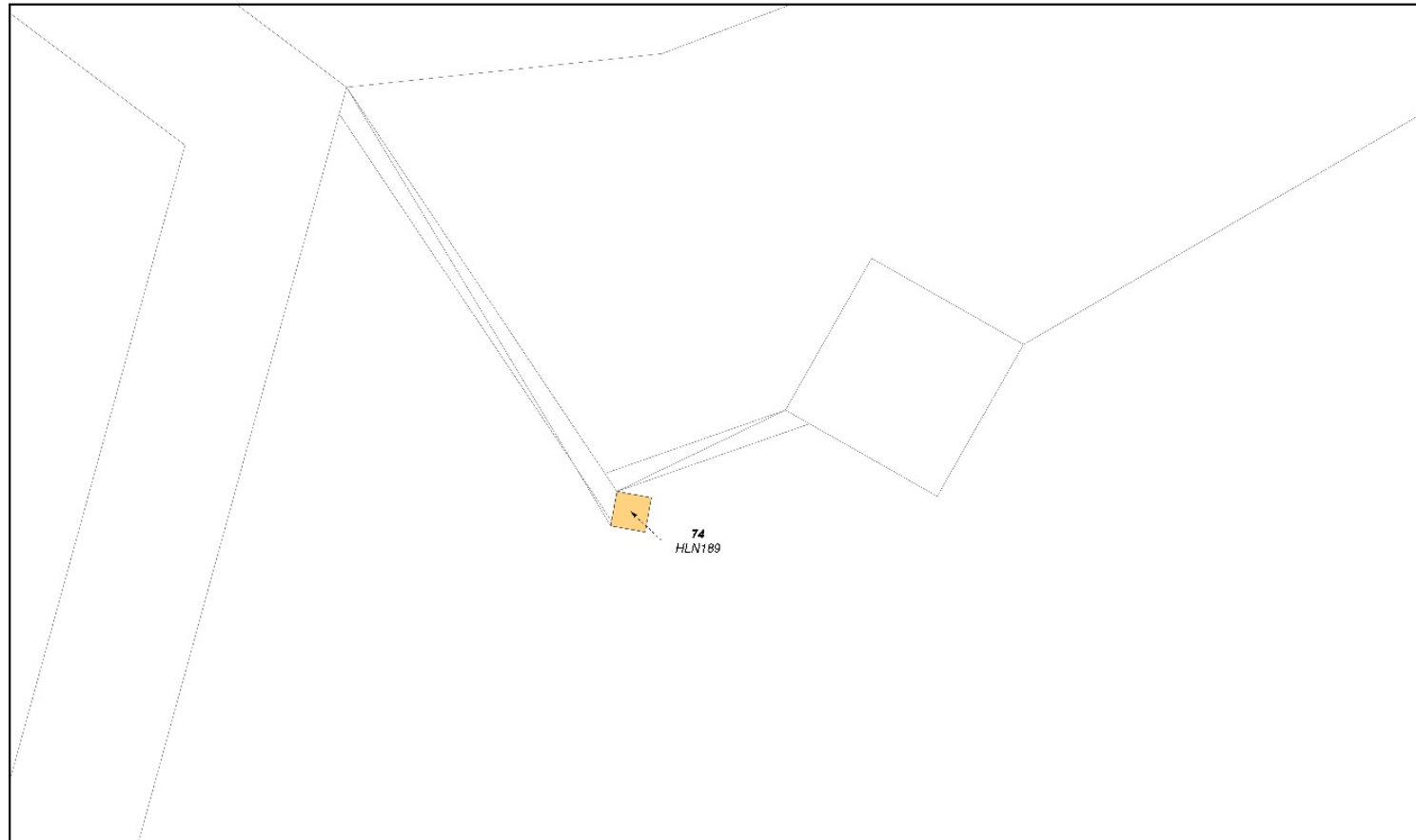
Document Path: K:\CLAIM\WAP\Q006_14\Widi People of the Nebo Estate #1\Determination Map 2017\MXD\QC2006_014\Widi People Nebo Estate A31 Determination Mapbook v08_FINAL.mxd



Document Path: K:\CLAIM\WAP\QCD6 - Widi\Widi People of the Nebo Estate #1 Determination Map 2017\MXD\QCD2006 014 Widi People Nebo Estate A31 Determination Mapbook 08 FINAL.mxd



Document Path: K:\CLAIM\WAP-Q006-14\Widi People of the Nebo Estate #1\Determination Map 2017\MXD\QC2006-014 Widi People Nebo Estate A31 Determination Mapbook v08 FINAL.mxd

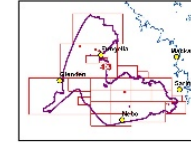


LEGEND

 Non-Exclusive Native Title	 Claim Boundary
 Exclusive Native Title	 DCDB
 Schedule 2 - Areas not forming part of the determination area	

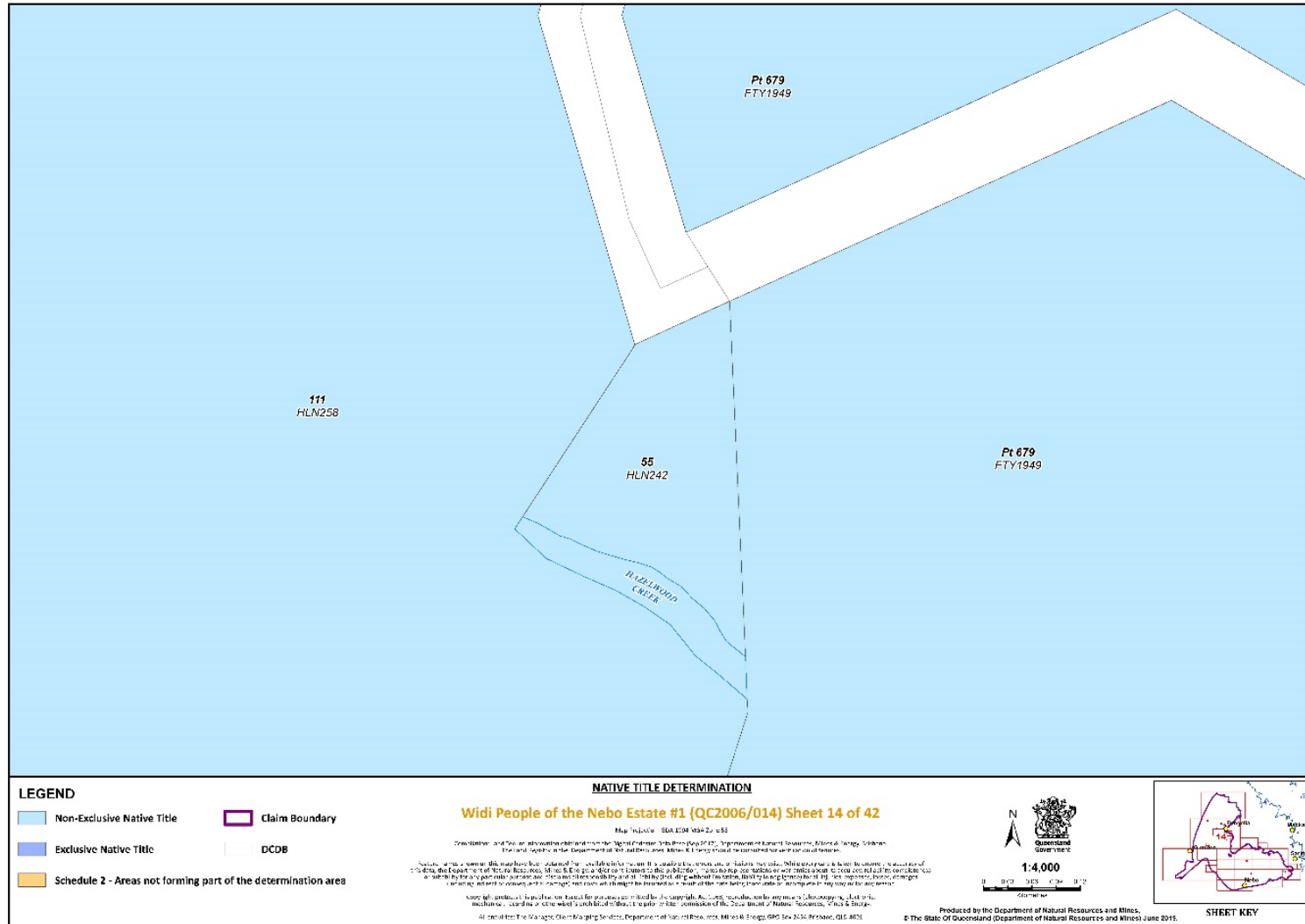
NATIVE TITLE DETERMINATION
Widi People of the Nebo Estate #1 (QC2006/014) Sheet 13 of 42

Map Scale: 1:500
 Produced by the Department of Natural Resources and Mines, Queensland Government.
 © The State of Queensland (Department of Natural Resources and Mines) June 2019.



SHEET KEY

Document Path: K:\CLAIM\WAP-Q016-14\Widi People of the Nebo Estate #1\Determination Map 2017\MXD\QC2006-014 Widi People Nebo Estate A31 Determination Mapbook v08 FINAL.mxd

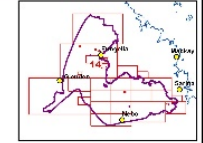



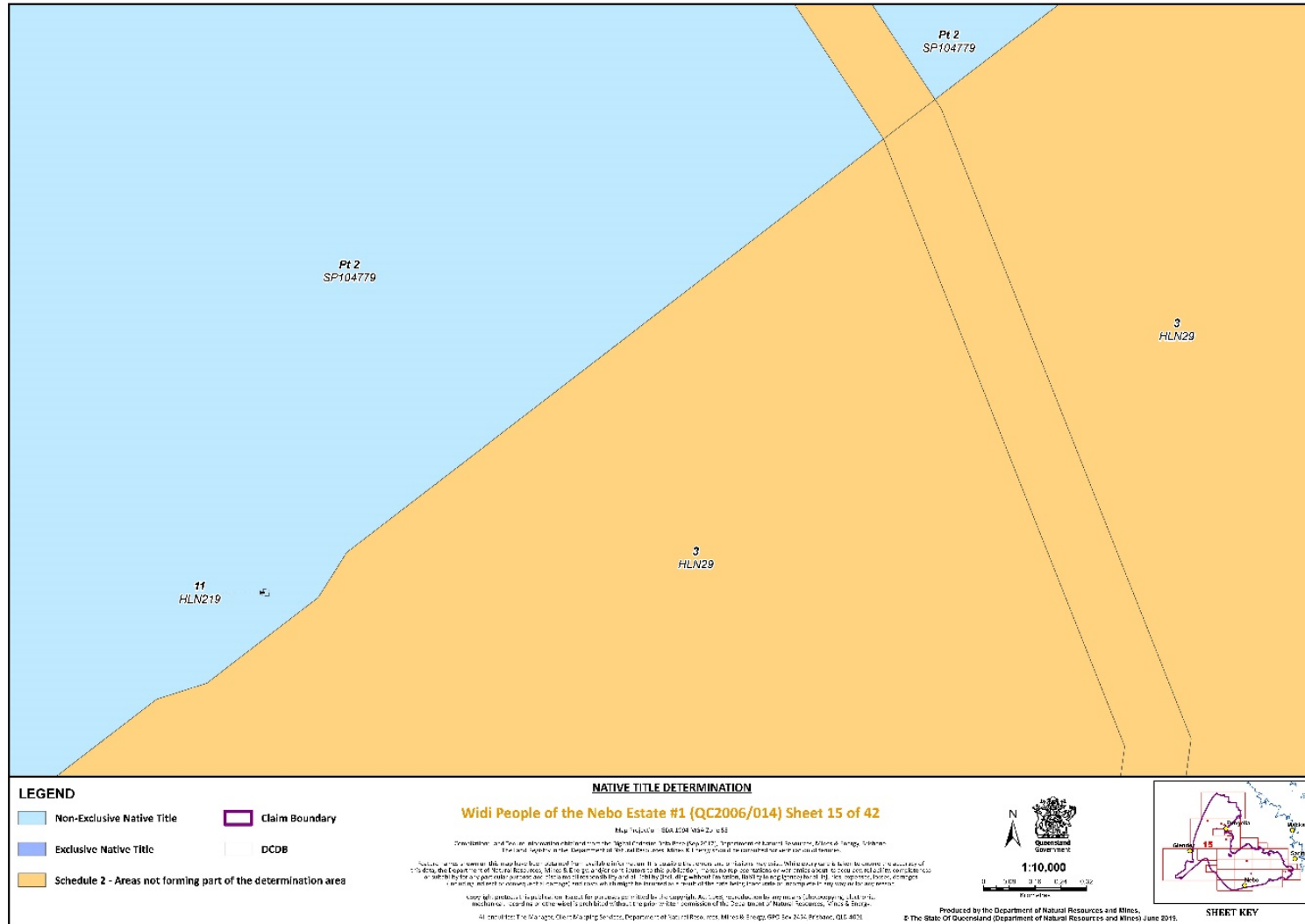
Document Path: K:\CLAIM\WAP-Q006-14\Widi People of the Nebo Estate #1 Determination Map 2017\MXD\QC2006-014 Widi People Nebo Estate A31 Determination Mapbook v08 FINAL.mxd

- LEGEND**
- Non-Exclusive Native Title
 - Exclusive Native Title
 - Schedule 2 - Areas not forming part of the determination area
 - Claim Boundary
 - DCDB

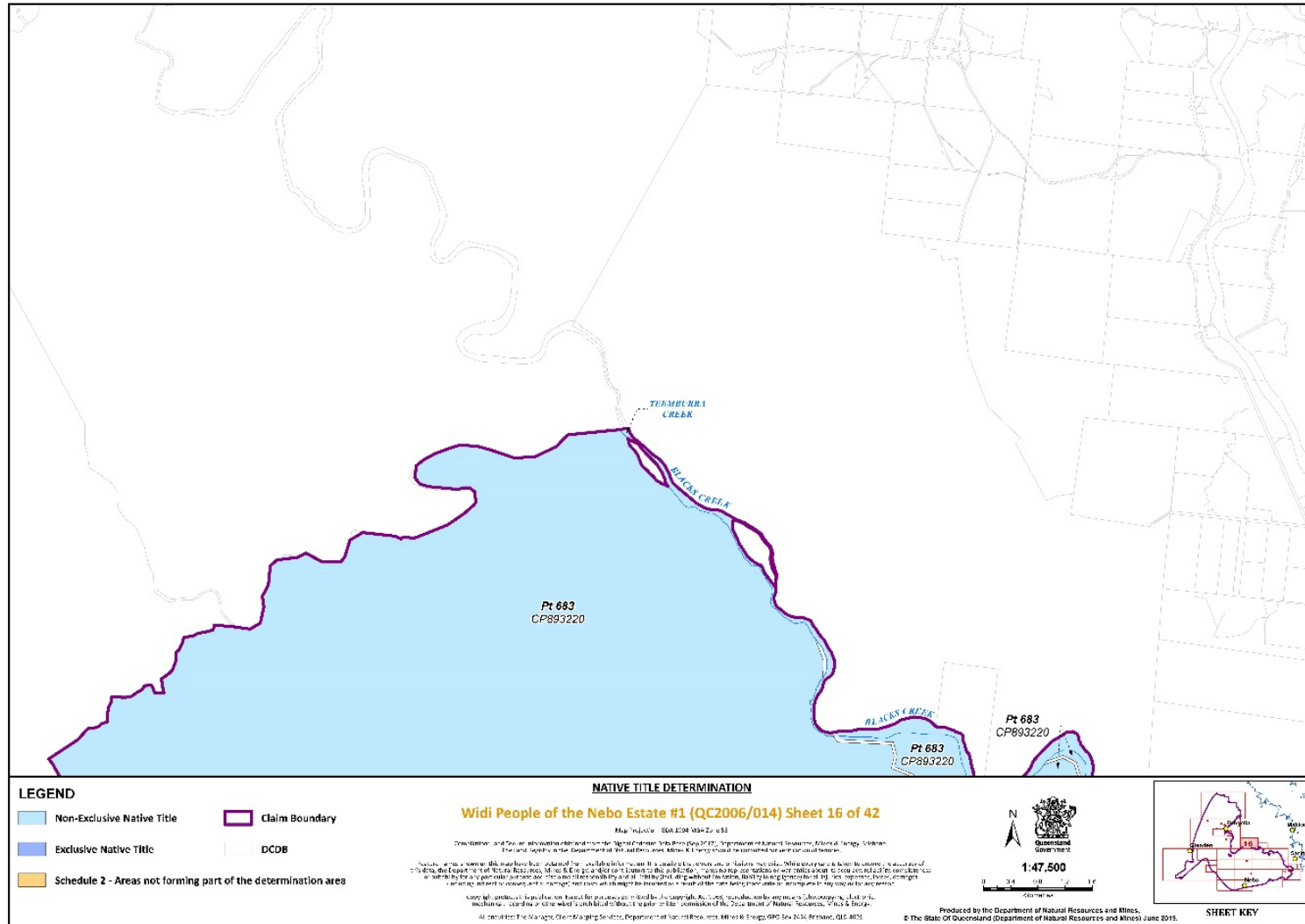
NATIVE TITLE DETERMINATION
Widi People of the Nebo Estate #1 (QC2006/014) Sheet 14 of 42

Map Scale: 1:4,000
 Produced by the Department of Natural Resources and Mines, Queensland Government, June 2019.
 © The State of Queensland (Department of Natural Resources and Mines) June 2019.

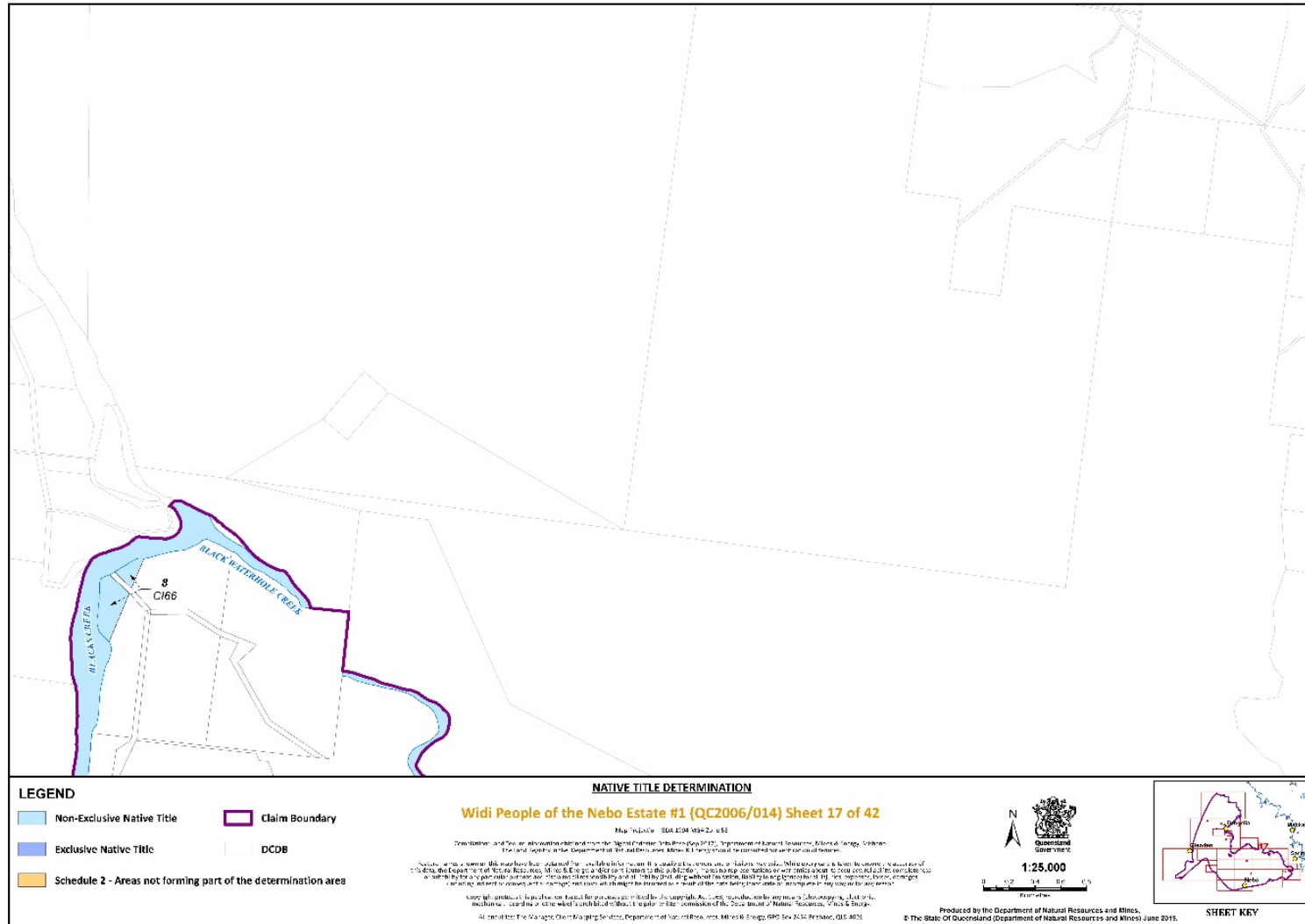




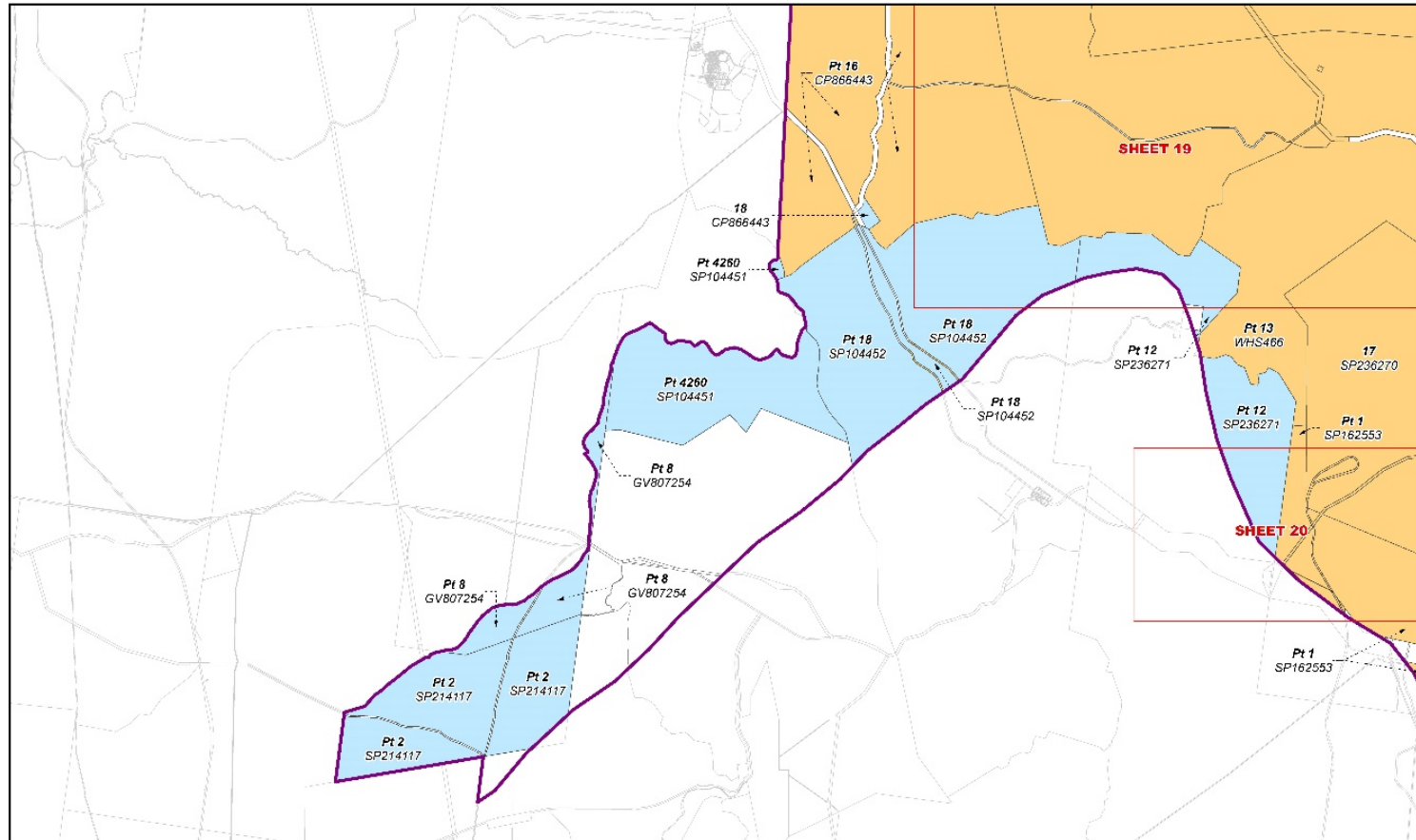
Document Path: K:\CLAIM\WAP\Q006_14\Widi People of the Nebo Estate #1\Determination Map 2017\MXD\QC2006 014 Widi People Nebo Estate A31 Determination Mapbook v08 FINAL.mxd



Document Path: K:\CLAIM\MAP-Q006-16\Widi People of the Nebo Estate #1 (QC2006/014) Widi People Nebo Estate A31 Determination Mapbook v8 FINAL.mxd



Document Path: K:\CLAIM\WAP-Q006-14\Widi People of the Nebo Estate #1\Determination Map 2017\MXD\QC2006-014 Widi People Nebo Estate A31 Determination Mapbook v8 FINAL.mxd

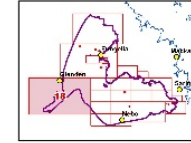



LEGEND

Non-Exclusive Native Title	Claim Boundary
Exclusive Native Title	DCDB
Schedule 2 - Areas not forming part of the determination area	

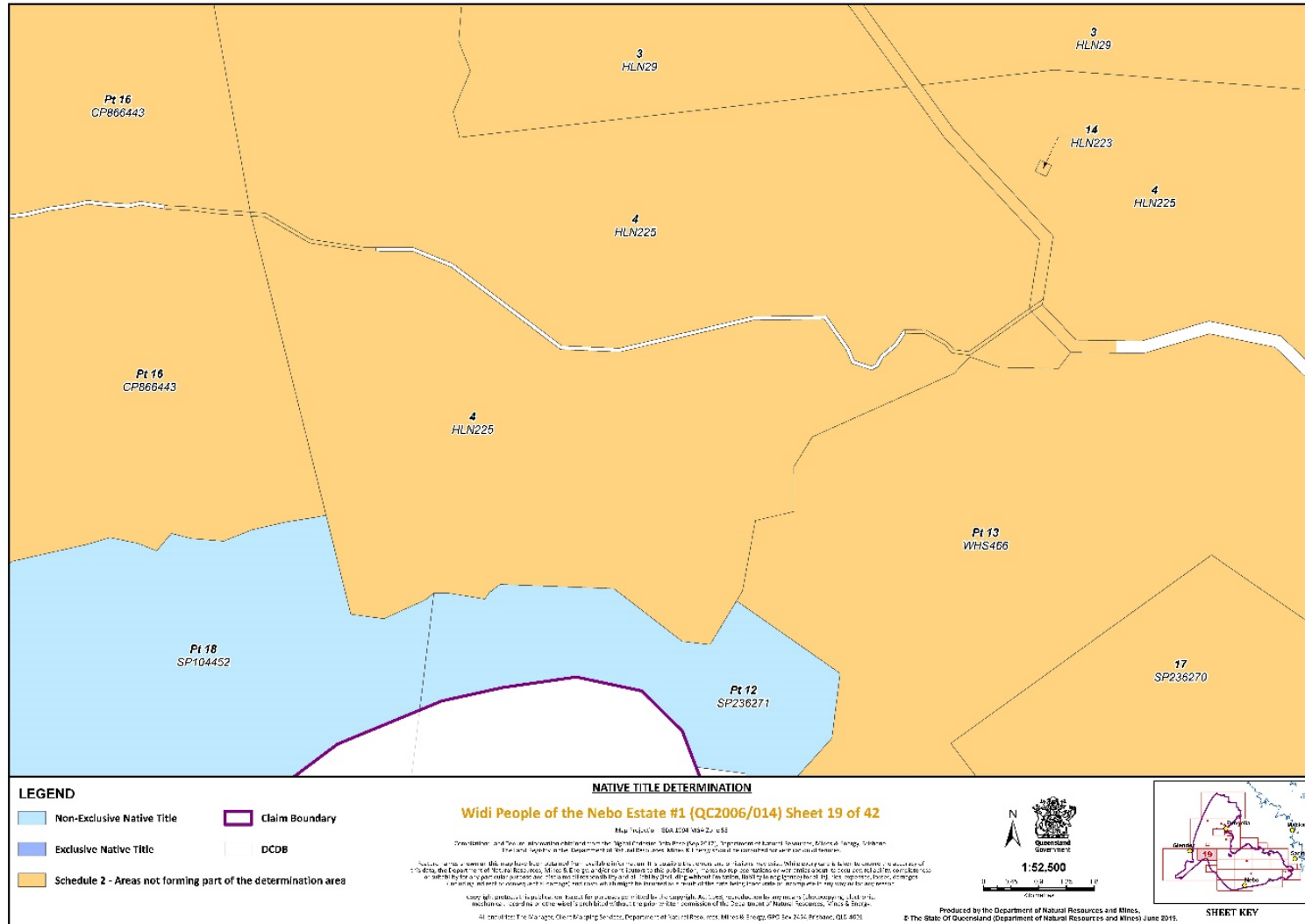
NATIVE TITLE DETERMINATION
Widi People of the Nebo Estate #1 (QC2006/014) Sheet 18 of 42

Map Scale: 1:145,000
 Produced by the Department of Natural Resources and Mines, Queensland Government, June 2019.
 © The State of Queensland (Department of Natural Resources and Mines) June 2019.

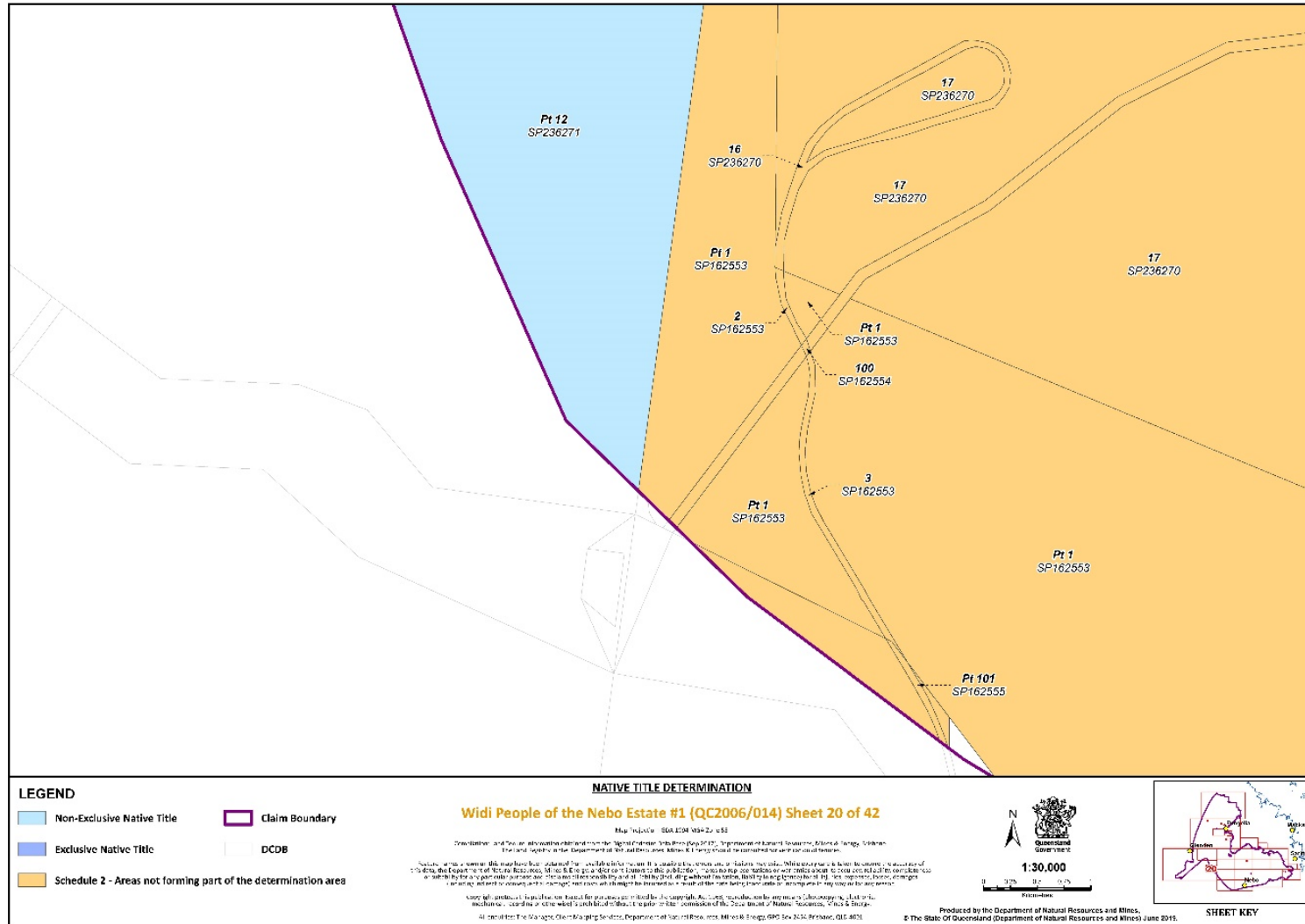


SHEET KEY

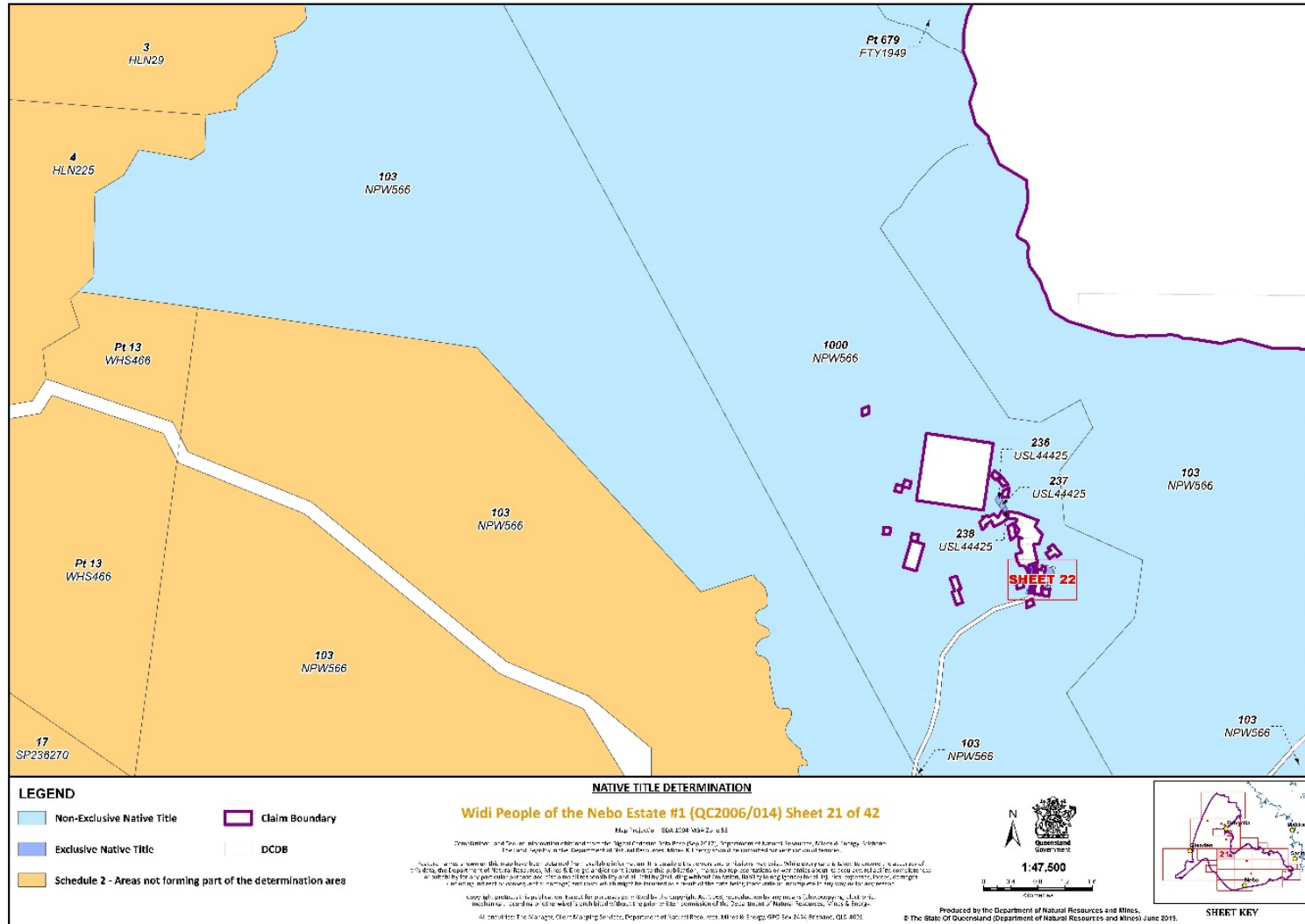
Document Path: K:\CLAIM\WAP-Q006-14\Widi People of the Nebo Estate #1\Determination Map 2019\MXD\QC2006-014 Widi People Nebo Estate A31 Determination Mapbook v8 FINAL.mxd



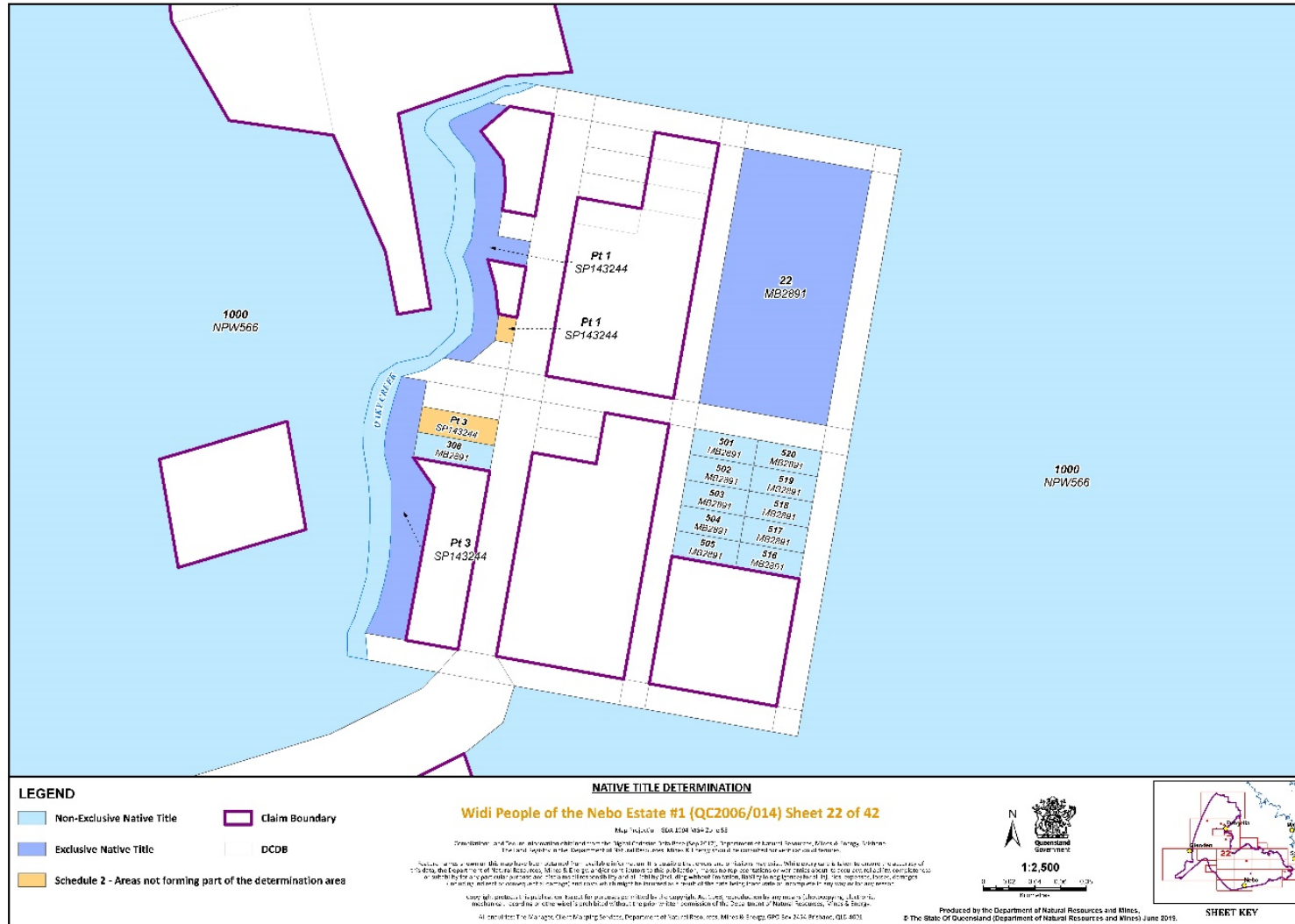
Document Path: K:\CLM\WAP\QCD\2019\004\NNT\Map\Map 2019\WAP\QCD\2006\014\Widi People Nebo Estate A31 Determination Mapbook v08 FINAL.mxd



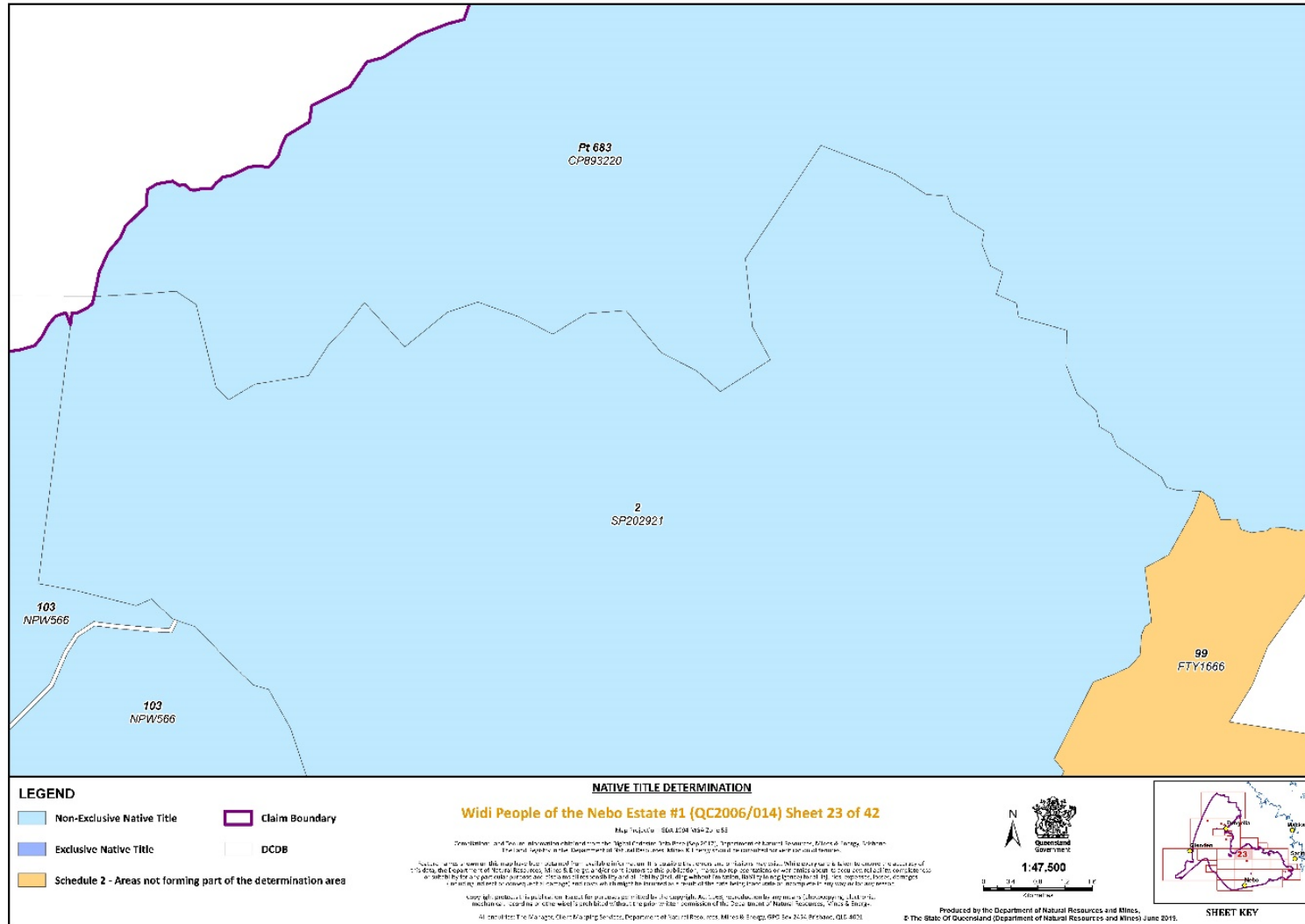
Document Path: K:\CLM\WAP\QCD\2019\004\Widi\People of the Nebo Estate #1\Determination Map 2019\WAP\QCD\2006\014\Widi People Nebo Estate #1\ Determination Mapbook v08 FINAL.mxd



Document Path: K:\CLM\WAP-Q006-14\Widi People of the Nebo Estate #1 (QC2006/014) Widi People Nebo Estate A31 Determination Mapbook v08 FINAL.mxd



Document Path: K:\CLM\WAP\Q006_14\Widi People of the Nebo Estate #1 Determination Map 2017\MXD\QCD2006 014 Widi People Nebo Estate A31 Determination Mapbook v08 FINAL.mxd



Document Path: K:\CLAIM\WAP\QCD6 - Widi\Widi People of the Nebo Estate #1\Determination Map 2017\WAP\QCD6\014 Widi People Nebo Estate A31 Determination Mapbook v08 FINAL.mxd

LEGEND

 Non-Exclusive Native Title	 Claim Boundary
 Exclusive Native Title	 DCDB
 Schedule 2 - Areas not forming part of the determination area	

NATIVE TITLE DETERMINATION

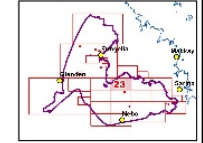
Widi People of the Nebo Estate #1 (QC2006/014) Sheet 23 of 42

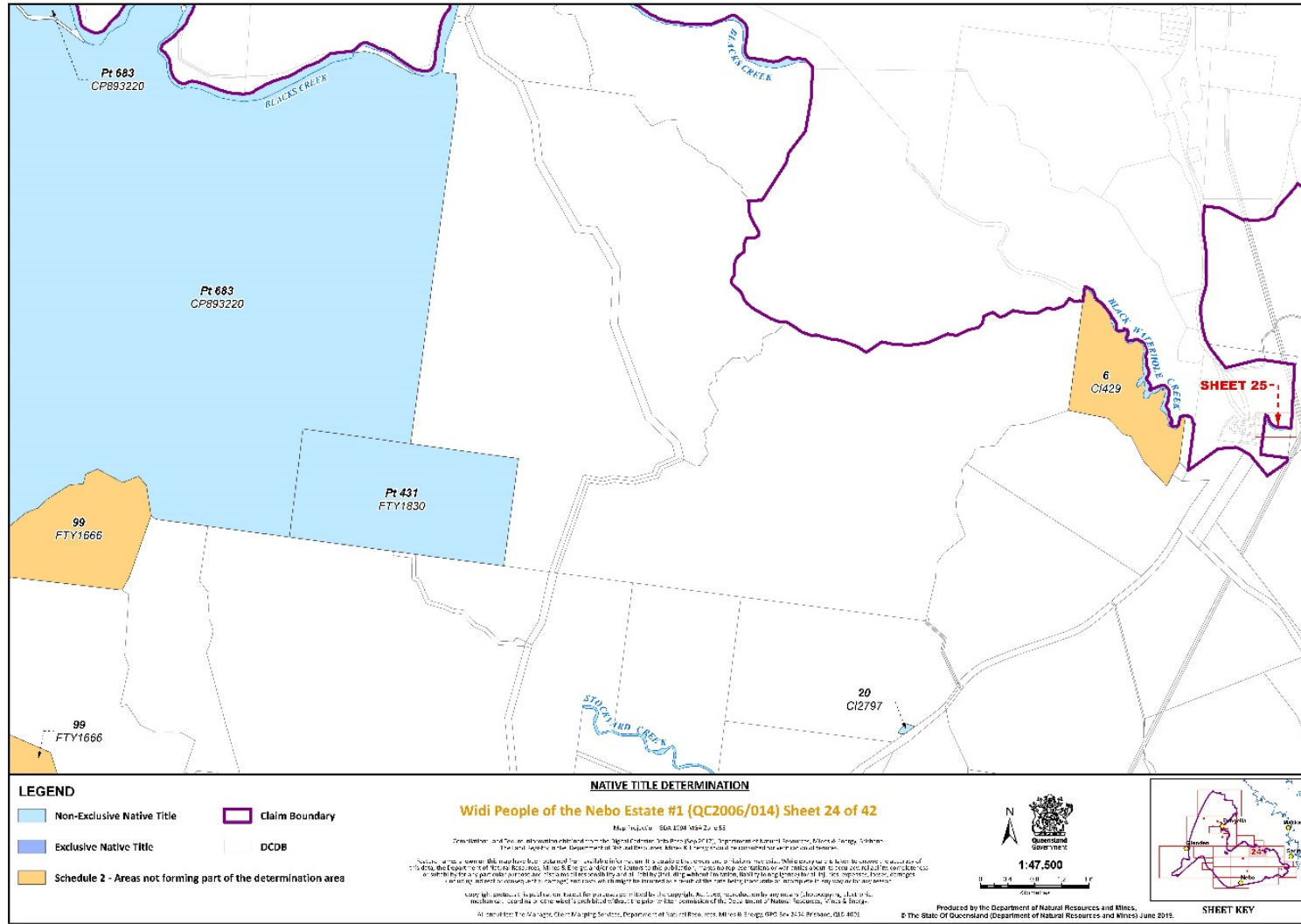
Map Scale: 666,120:1 (1:666,120)

This document and the information contained herein are the property of the Queensland Government. It is made available to you on the understanding that you will not disseminate, copy, reproduce, or otherwise use the information contained herein for any purpose other than that for which it was provided to you. It is made available to you on the understanding that you will not disseminate, copy, reproduce, or otherwise use the information contained herein for any purpose other than that for which it was provided to you. It is made available to you on the understanding that you will not disseminate, copy, reproduce, or otherwise use the information contained herein for any purpose other than that for which it was provided to you.

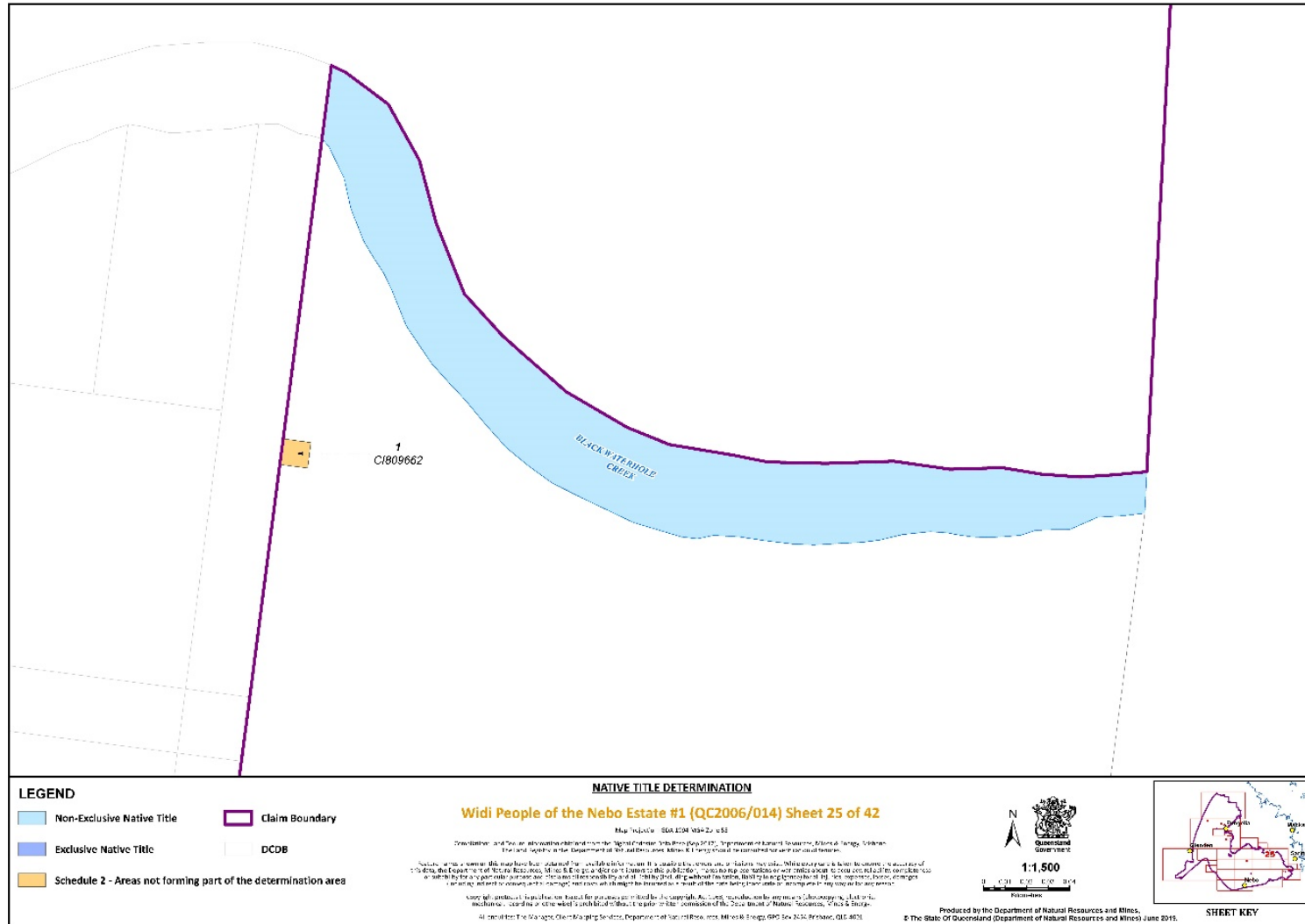
Copyright and other intellectual property rights in this document are owned by the Queensland Government. All rights reserved. No part of this document may be reproduced, stored in a retrieval system, or transmitted in any form or by any means, electronic, mechanical, photocopying, recording, or otherwise, without the prior written permission of the Queensland Government. This document is provided to you on the understanding that you will not disseminate, copy, reproduce, or otherwise use the information contained herein for any purpose other than that for which it was provided to you.

Produced by the Department of Natural Resources and Mines,
 © The State of Queensland (Department of Natural Resources and Mines) June 2019.

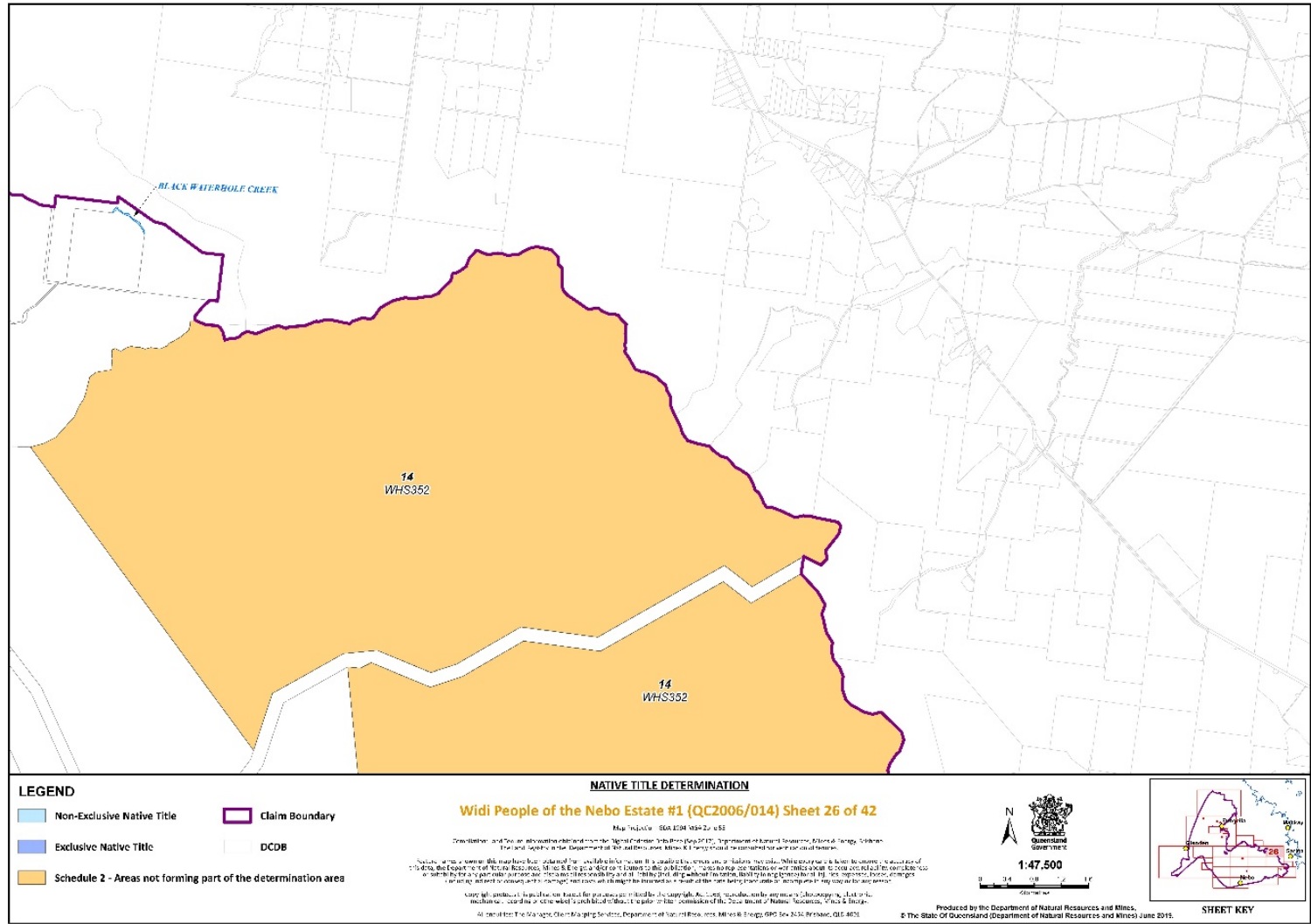




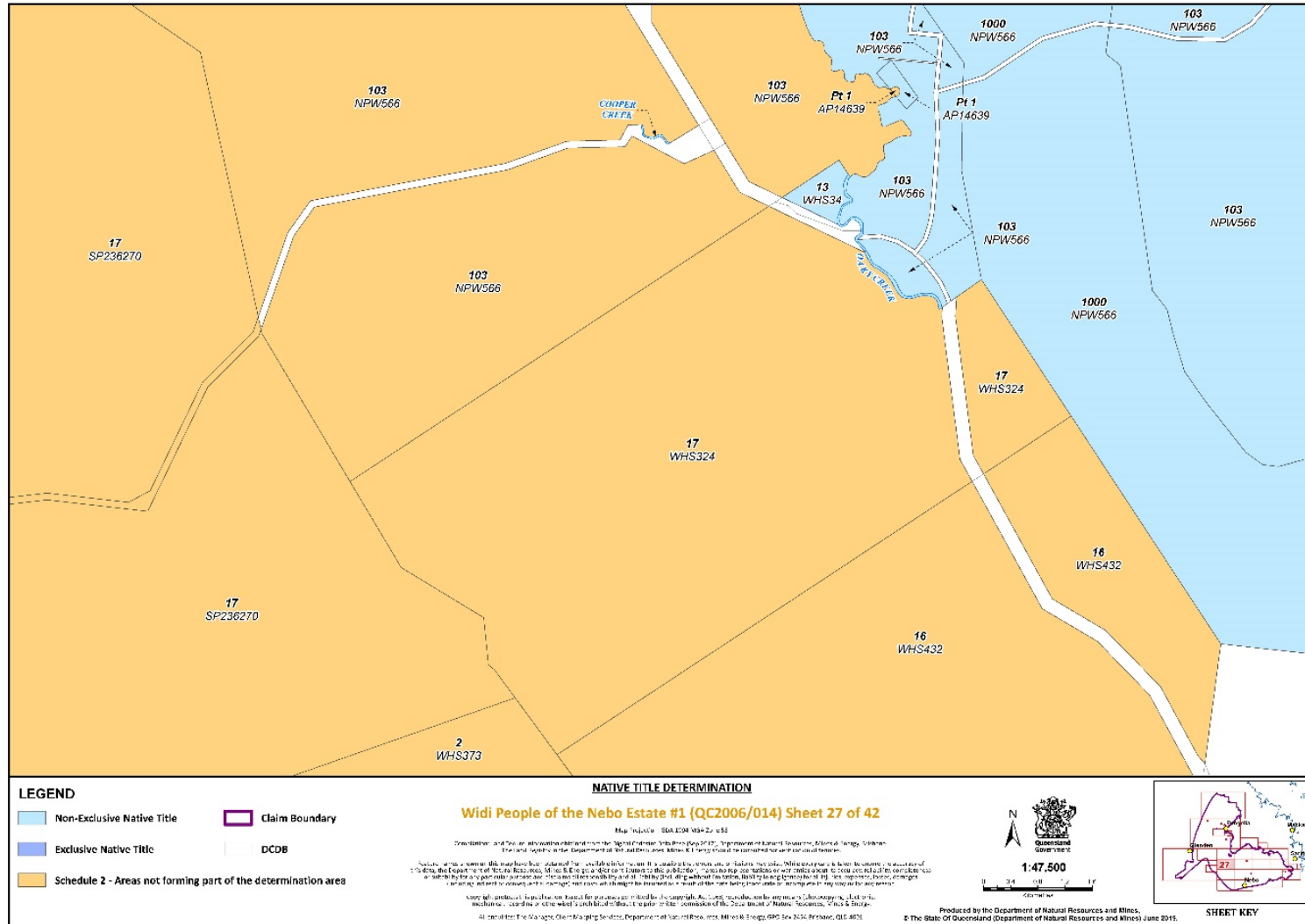
Document Path: K:\CLAIM\WAP\Q006_14\Widi People of the Nebo Estate #1\Determination Map 2017\MXD\QC2006_014 Widi People Nebo Estate A31 Determination Mapbook v08 FINAL.mxd



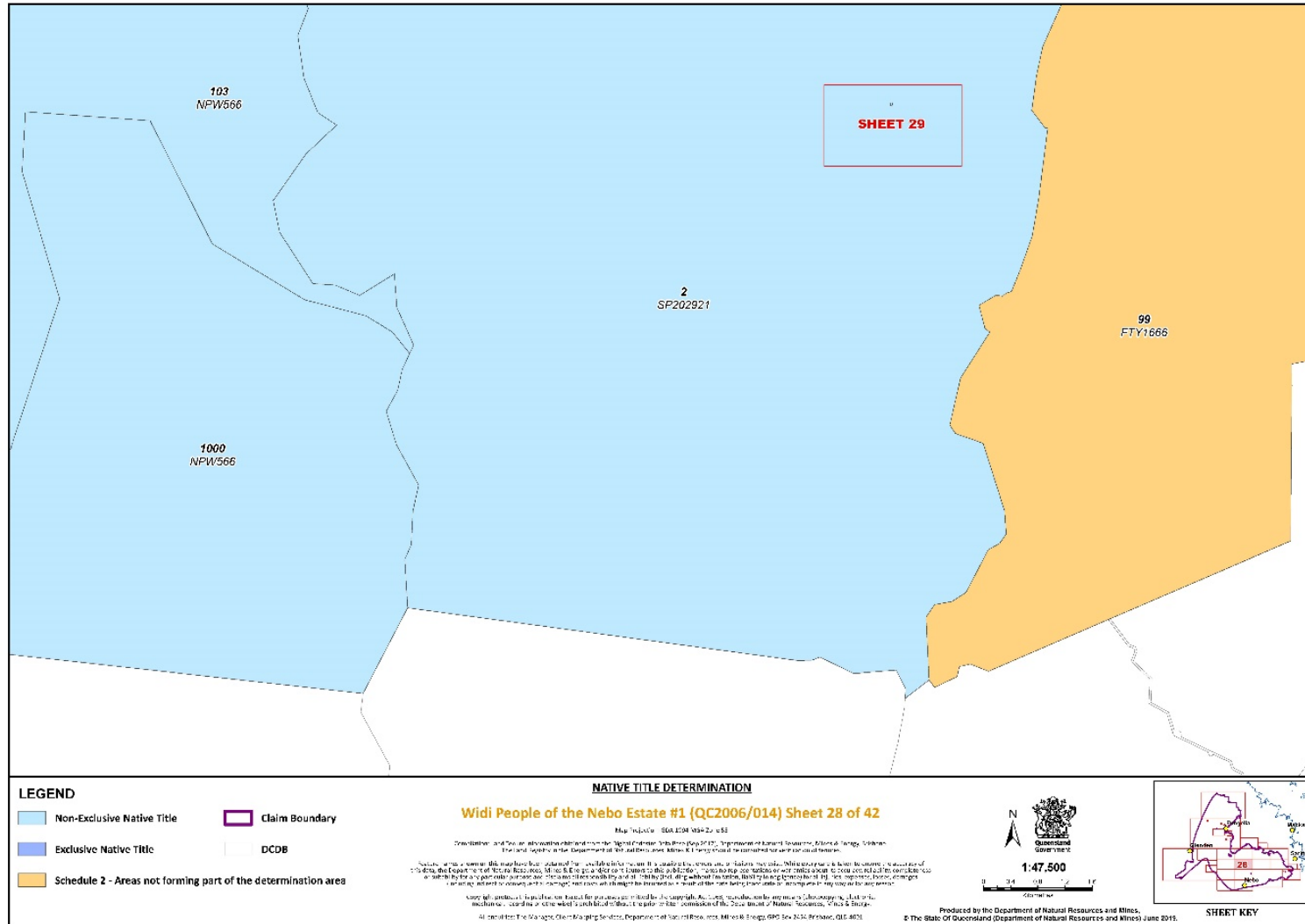
Document Path: K:\CLAIM\WAP\QCD6 14\Widi People of the Nebo Estate #1\Determination Map 2017\MXD\QCD2006 014 Widi People Nebo Estate A31 Determination Mapbook 08 FINAL.mxd



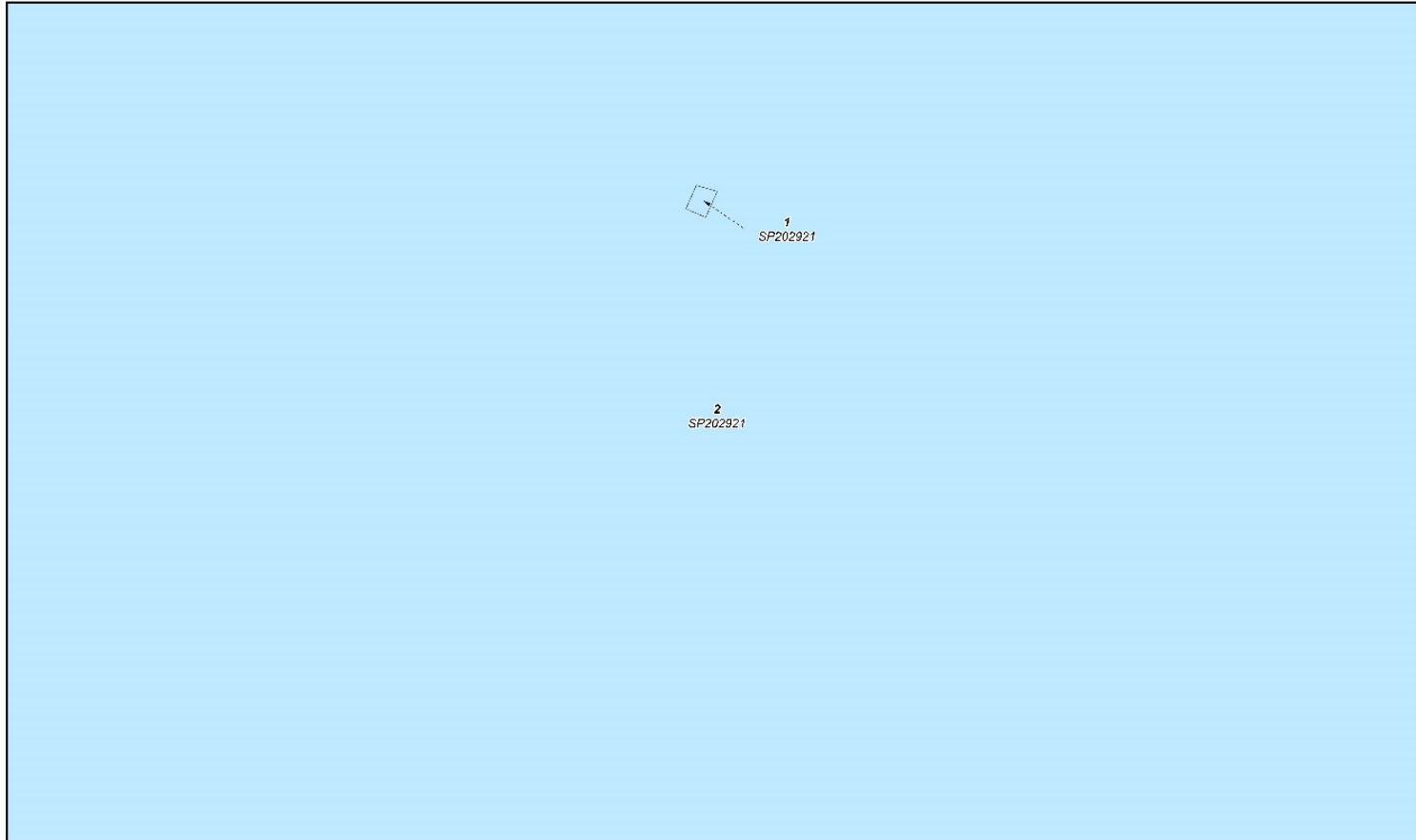
Document Path: K:\CLAIM\WAP\QCD6 14\Widi People of the Nebo Estate #1\Determination Map 2017\MXD\QC2006 014 Widi People Nebo Estate A31 Determination Mapbook v8 FINAL.mxd



Document Path: K:\CLAIM\WAP\Q006_16\Widi People of the Nebo Estate #1\Determination Map 2017\MXD\QC2006_014\Widi People Nebo Estate A31 Determination Mapbook v08_FINAL.mxd



Document Path: K:\CLAIM\WAP\Q006_14\Widi People of the Nebo Estate #1\Determination Map 2017\MXD\QC2006 014 Widi People Nebo Estate A31 Determination Mapbook v08 FINAL.mxd

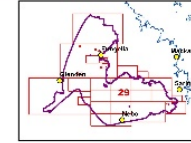



LEGEND

 Non-Exclusive Native Title	 Claim Boundary
 Exclusive Native Title	 DCDB
 Schedule 2 - Areas not forming part of the determination area	

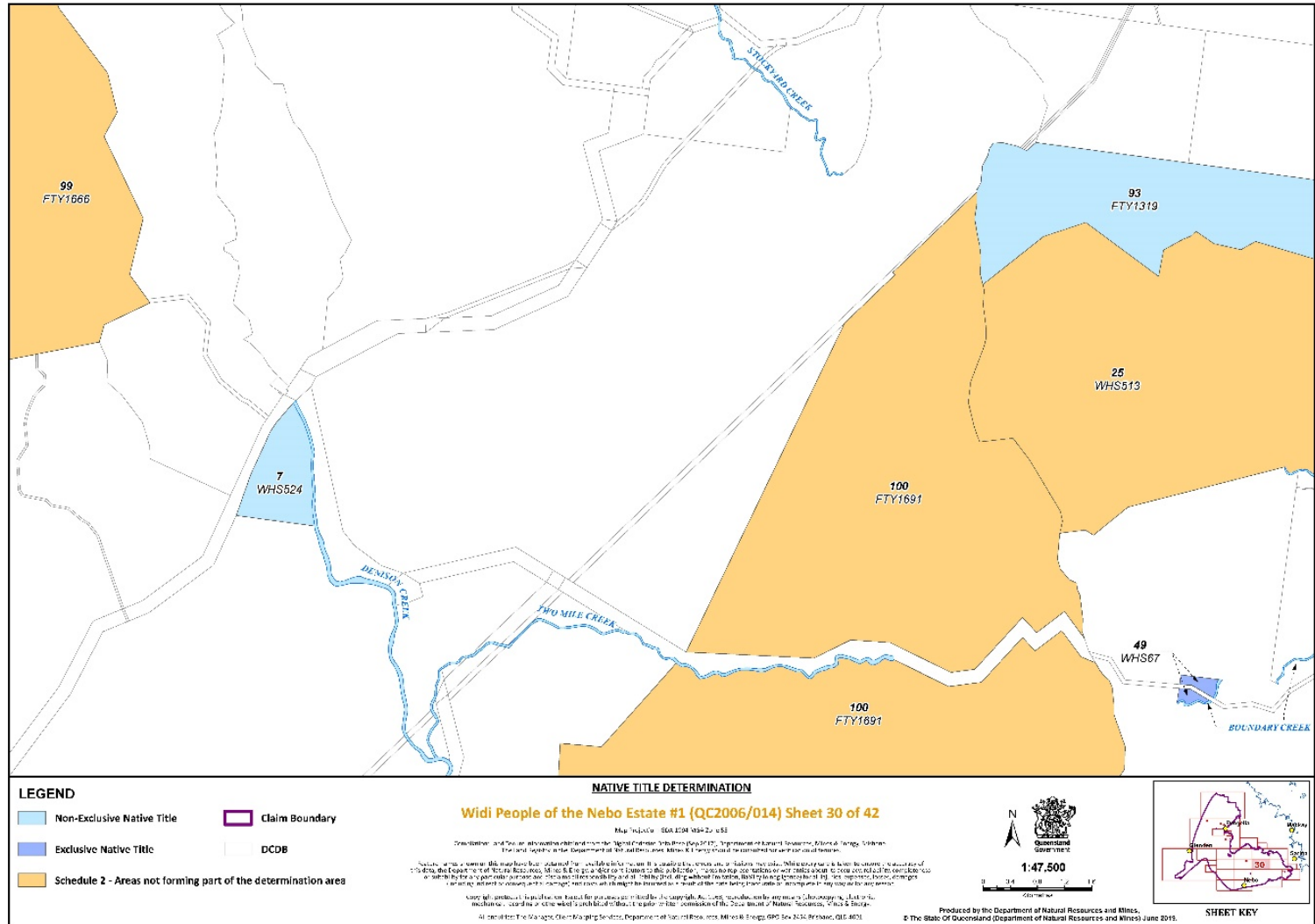
NATIVE TITLE DETERMINATION
Widi People of the Nebo Estate #1 (QC2006/014) Sheet 29 of 42

Map Scale: 1:5,000
 Produced by the Department of Natural Resources and Mines, Queensland Government.
 Copyright: Queensland Government. All rights reserved. This map is a reproduction of the original map and is not to be used for any other purpose without the written permission of the Queensland Government.
 Produced by the Department of Natural Resources and Mines, Queensland Government, June 2019.

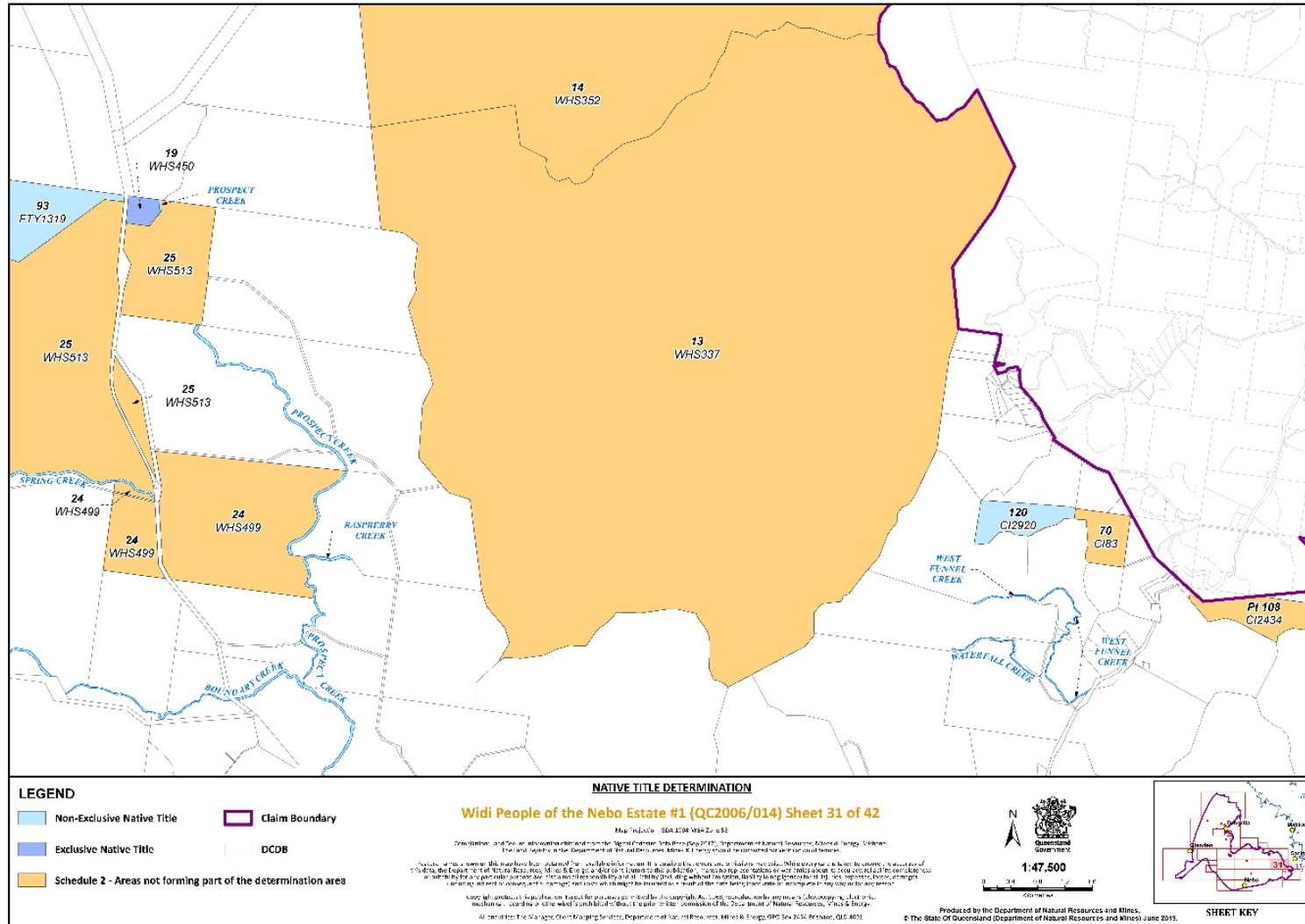


SHEET KEY

Document Path: K:\CLAIMS\WAP\QCD19\QCD19\Map\Map 2017\ANNEX\QCD2006/014\Widi People Nebo Estate A31 Determination Mapbook\08 FINAL.mxd



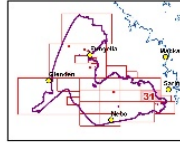
Document Path: K:\CLAIM\MAP-QCD\Widi People of the Nebo Estate #1\Determination Map 2017\MXD\QCD2006 014 Widi People Nebo Estate A31 Determination Mapbook v08 FINAL.mxd

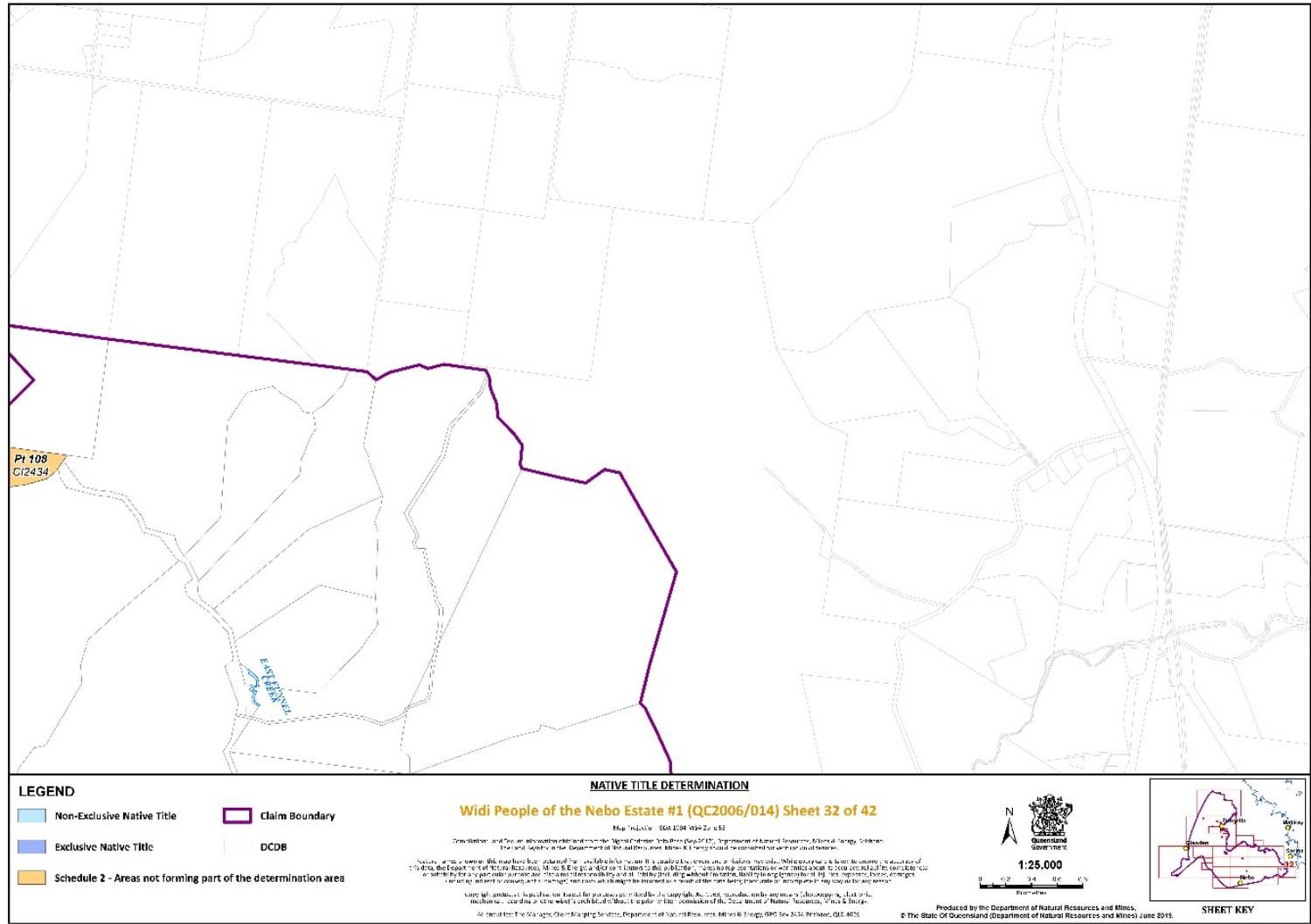


Document Path: K:\CLAIM\WAP-QC06-14\Widi People of the Nebo Estate #1 Determination Map 2017\WAP-QC2006-014 Widi People Nebo Estate A31 Determination Mapbook v08 FINAL.mxd

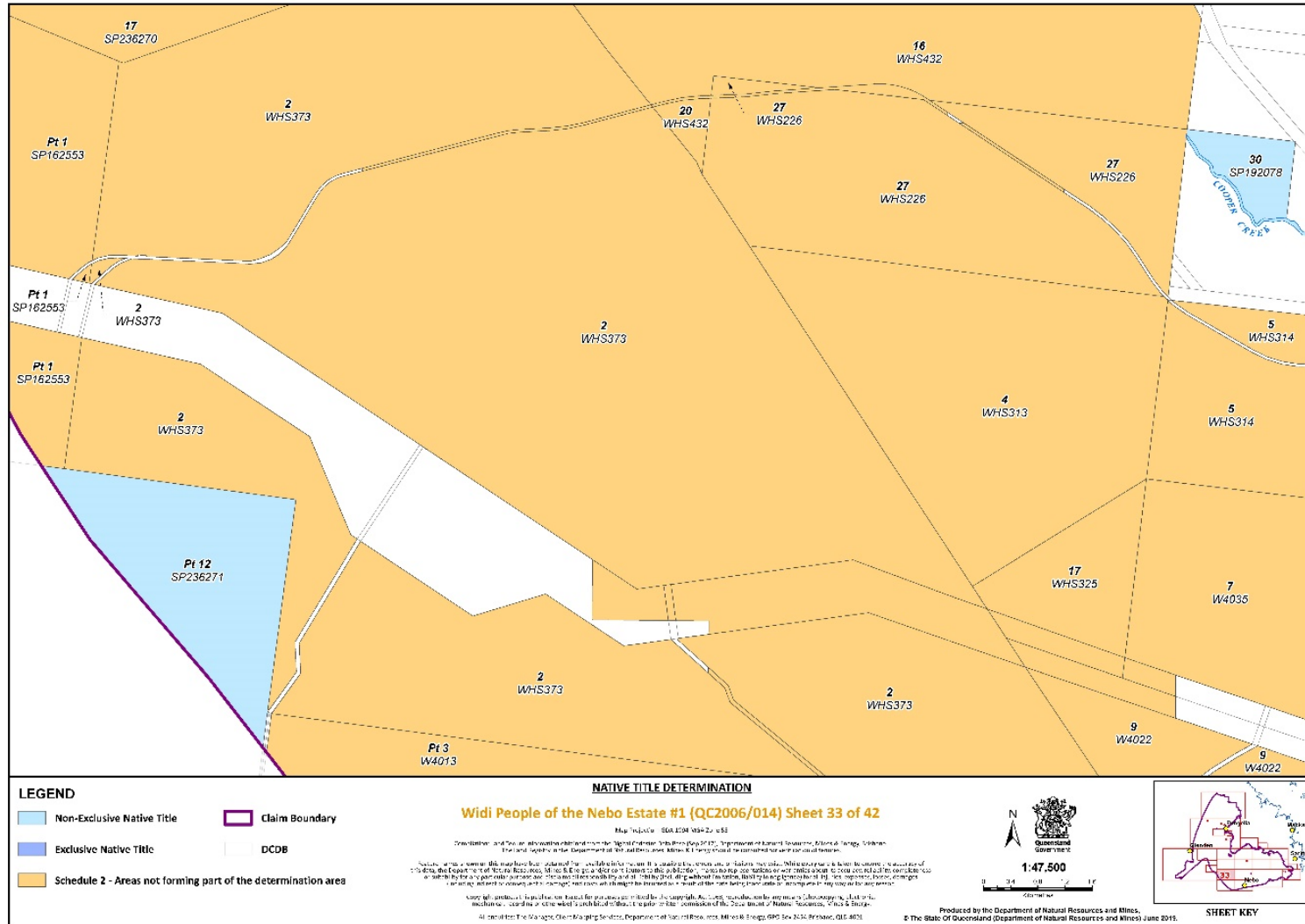
NATIVE TITLE DETERMINATION
Widi People of the Nebo Estate #1 (QC2006/014) Sheet 31 of 42

Map Scale: 1:47,500
 Produced by the Department of Natural Resources and Mines, © The State of Queensland (Department of Natural Resources and Mines) June 2019.

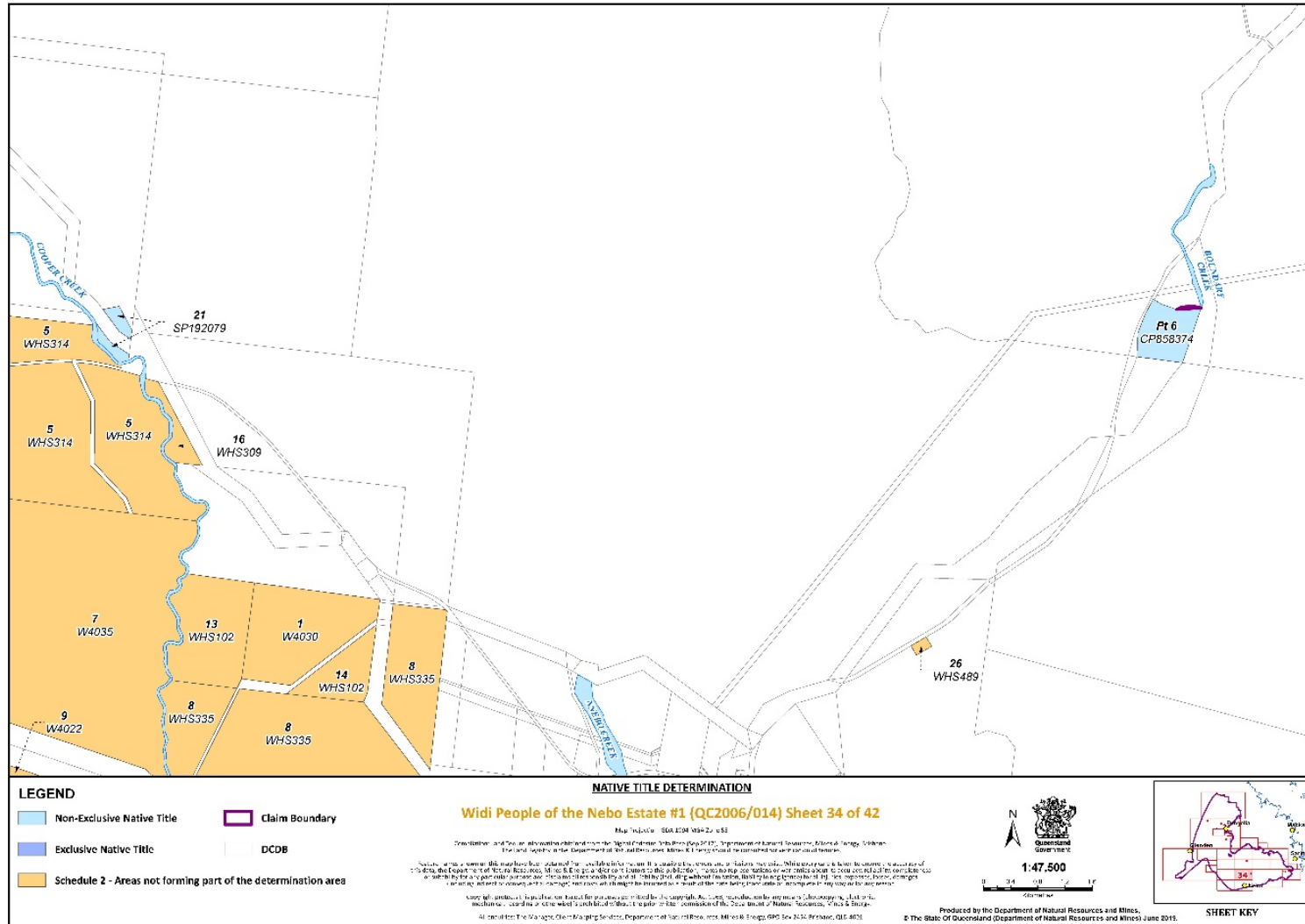




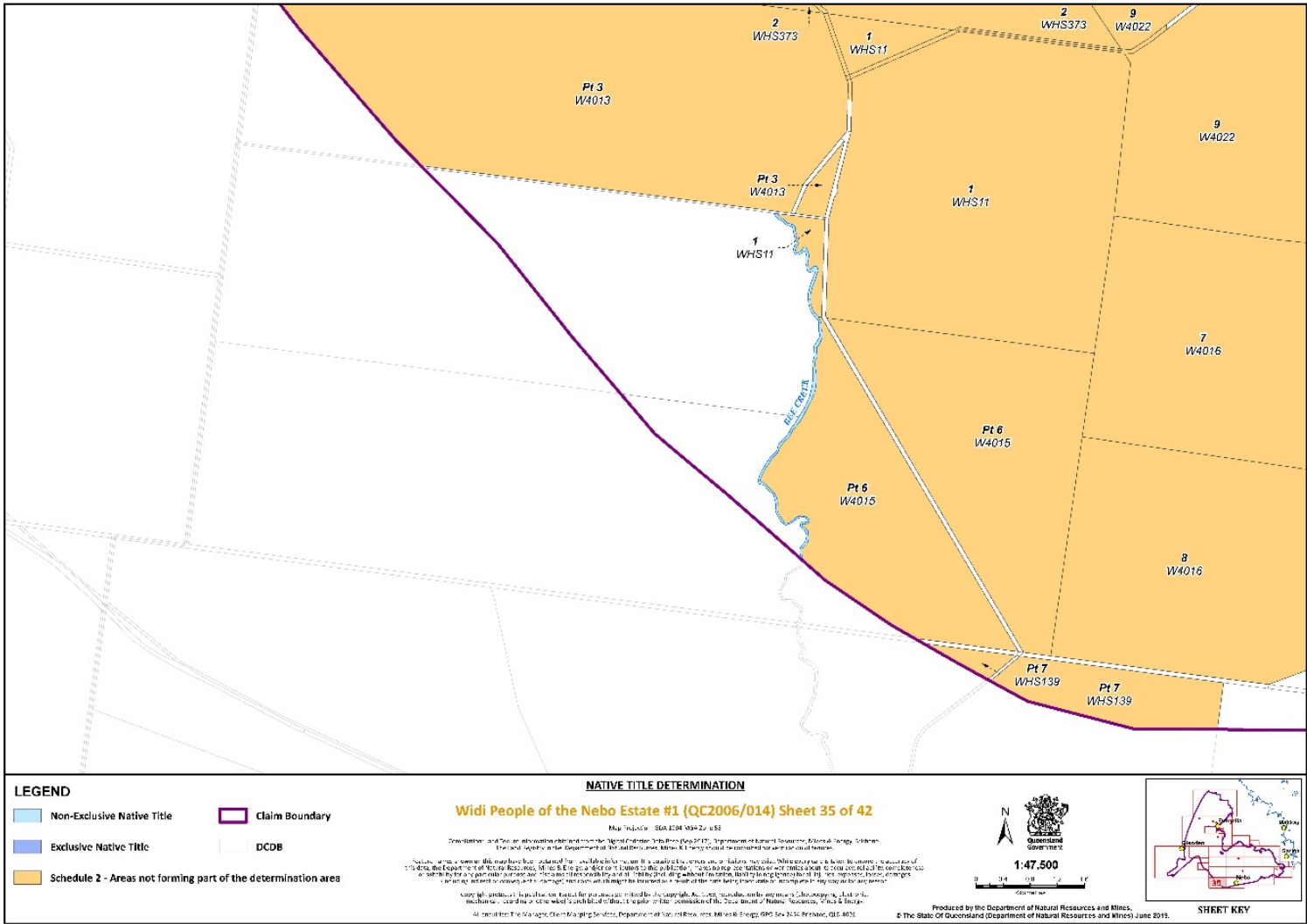
Document Path: K:\CLAIM\WAP\QCD6 - Widi\Widi People of the Nebo Estate #1\Determination Map 2017\WAP\QCD6-014 Widi People Nebo Estate A31 Determination Mapbook v08 FINAL.mxd



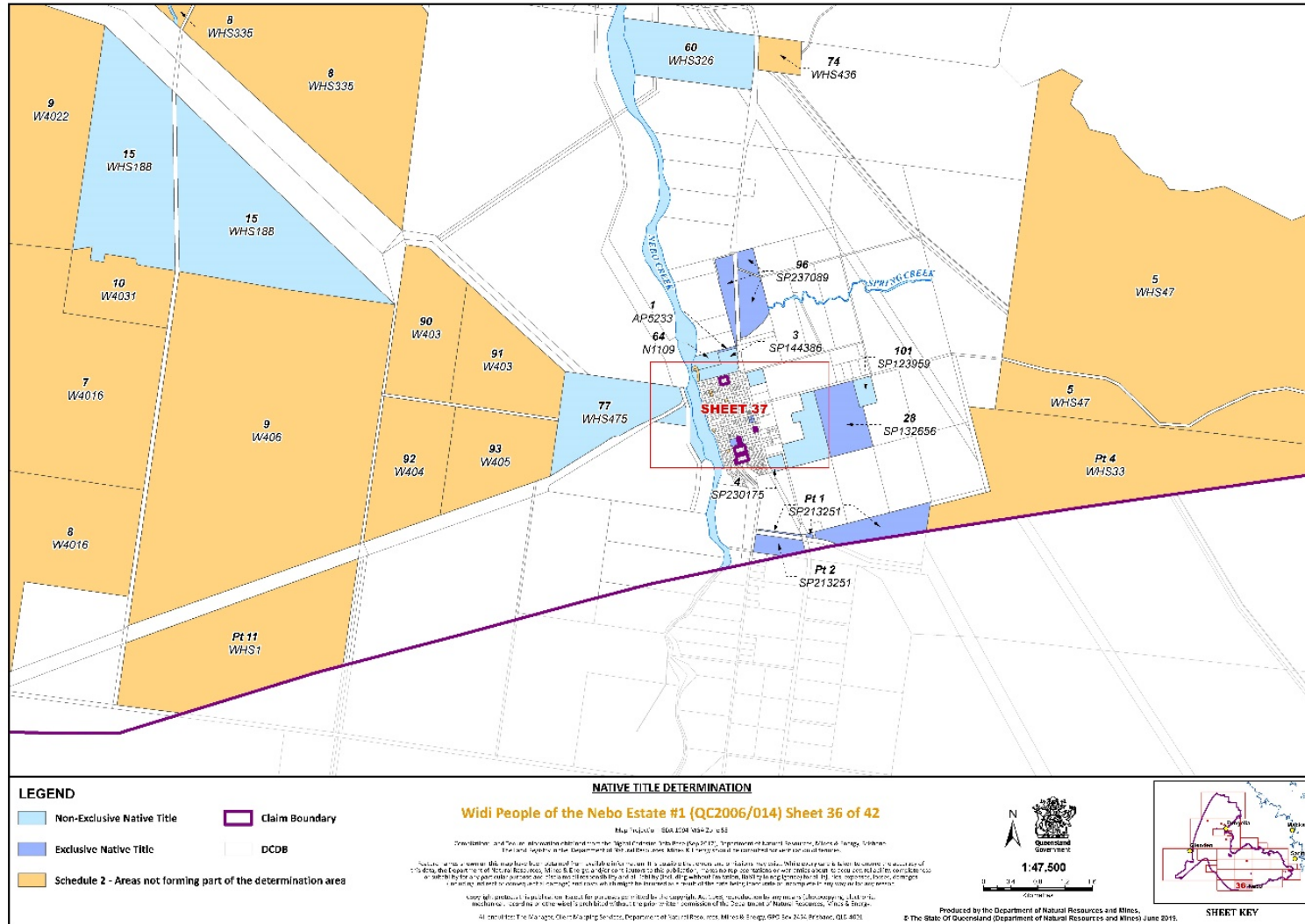
Document Path: K:\CLM\WAP-Q006-14\Widi People of the Nebo Estate #1\Determination Map 2017\WAP-Q006-14\Widi People Nebo Estate A31 Determination Mapbook v8 FINAL.mxd



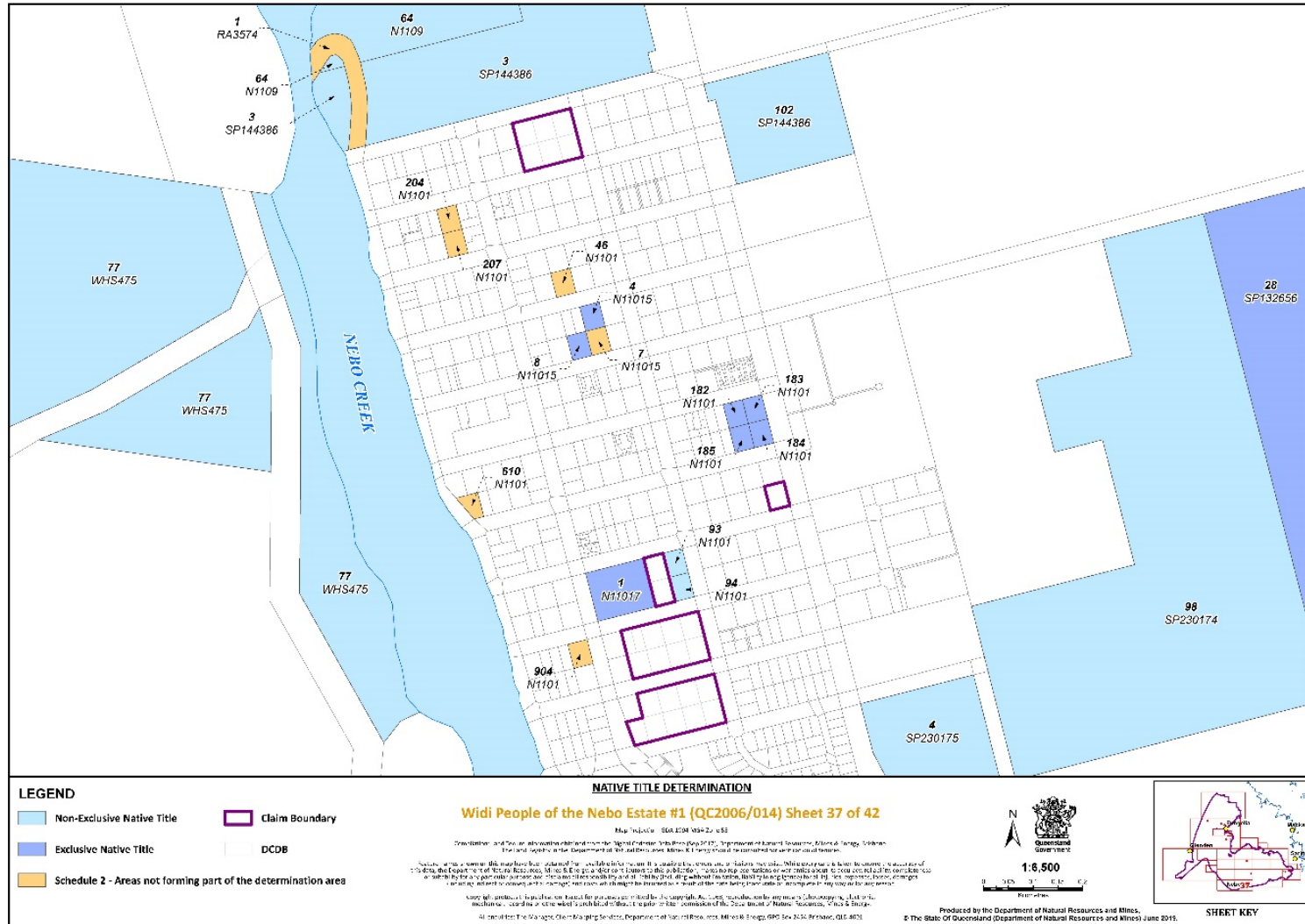
Document Path: K:\CLAIM\WAP-Q006-14\Widi People of the Nebo Estate #1\Determination Map 2017\MXD\QC2006-014 Widi People Nebo Estate A31 Determination Mapbook v8 FINAL.mxd



Document Path: K:\CLM\WAP\QCD6 - Widi\Widi People of the Nebo Estate #1\Determination Map 2017\WXD\QCD2006 014 Widi People Nebo Estate A31 Determination Mapbook v8 FINAL.mxd



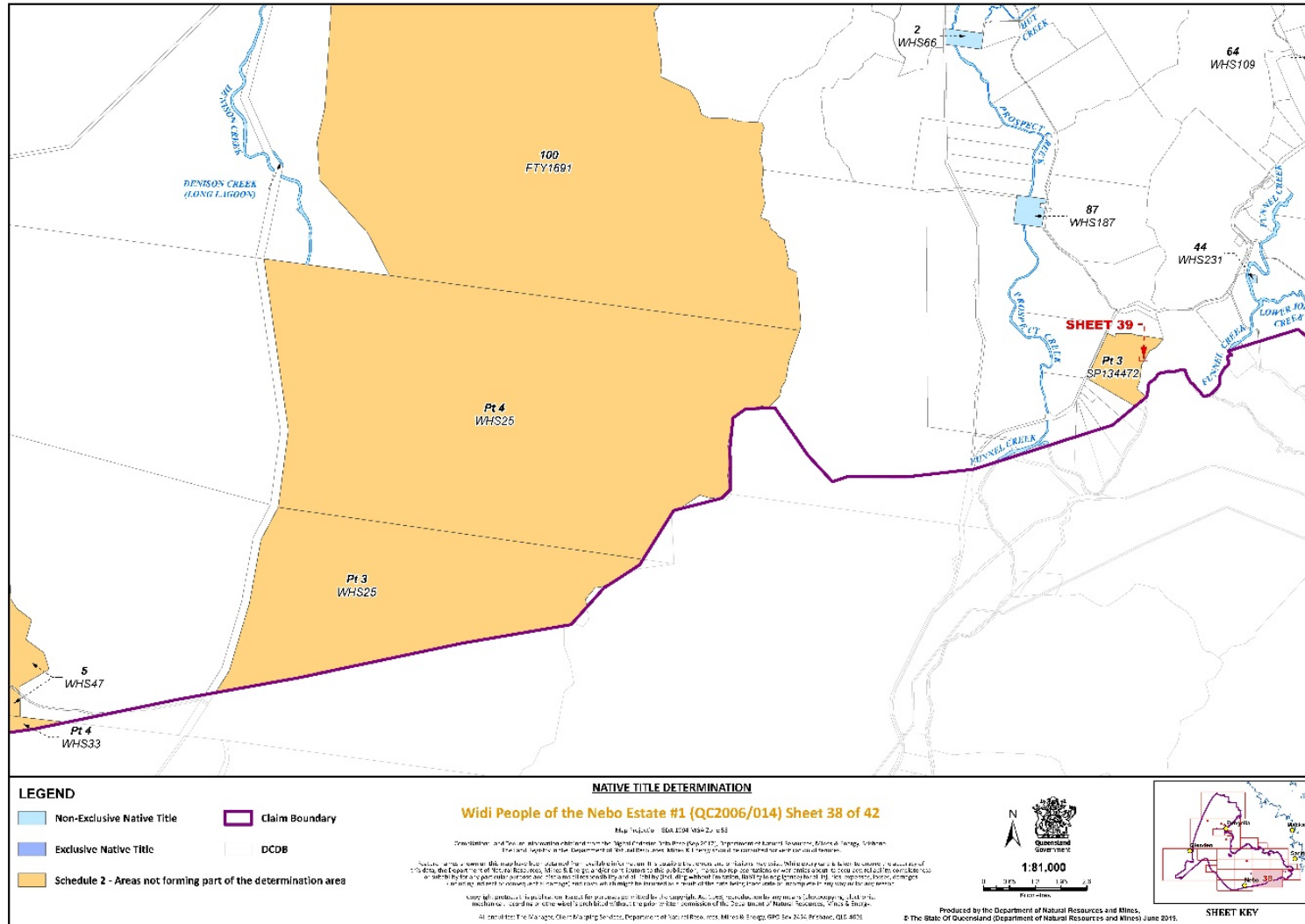
Document Path: K:\CLM\WAP\QCD6 - Widi\Widi People of the Nebo Estate #1\Determination Map 2017\WKND\QCD2006 014 Widi People Nebo Estate A31 Determination Mapbook v08 FINAL.mxd



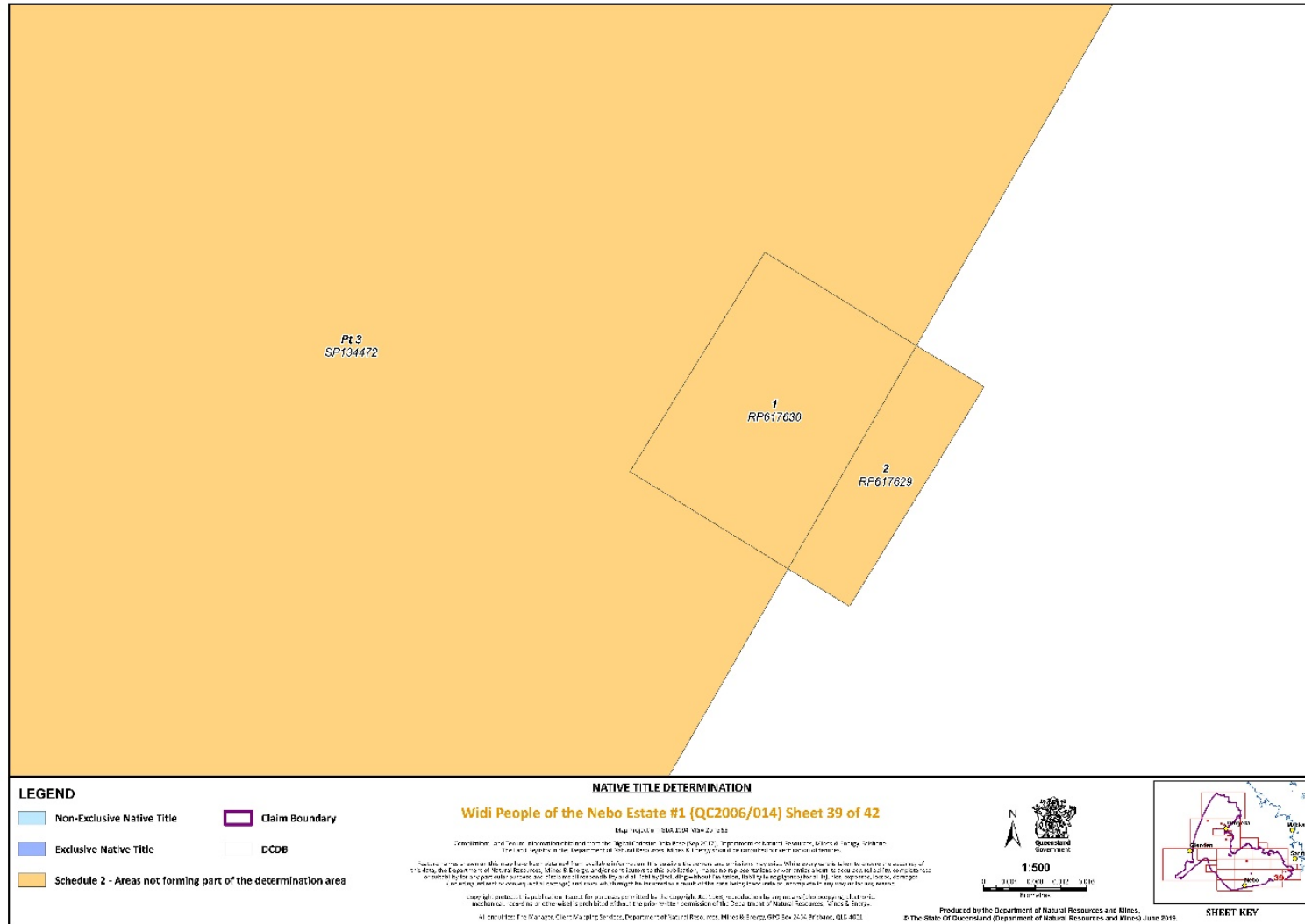
Document Path: K:\CLM\WAP\Q006_14\Widi People of the Nebo Estate #1\Determination Map 2017\WKD\QC2006 014 Widi People Nebo Estate A31 Determination Mapbook 08 FINAL.mxd

Produced by the Department of Natural Resources and Mines,
 © The State of Queensland (Department of Natural Resources and Mines) June 2019.

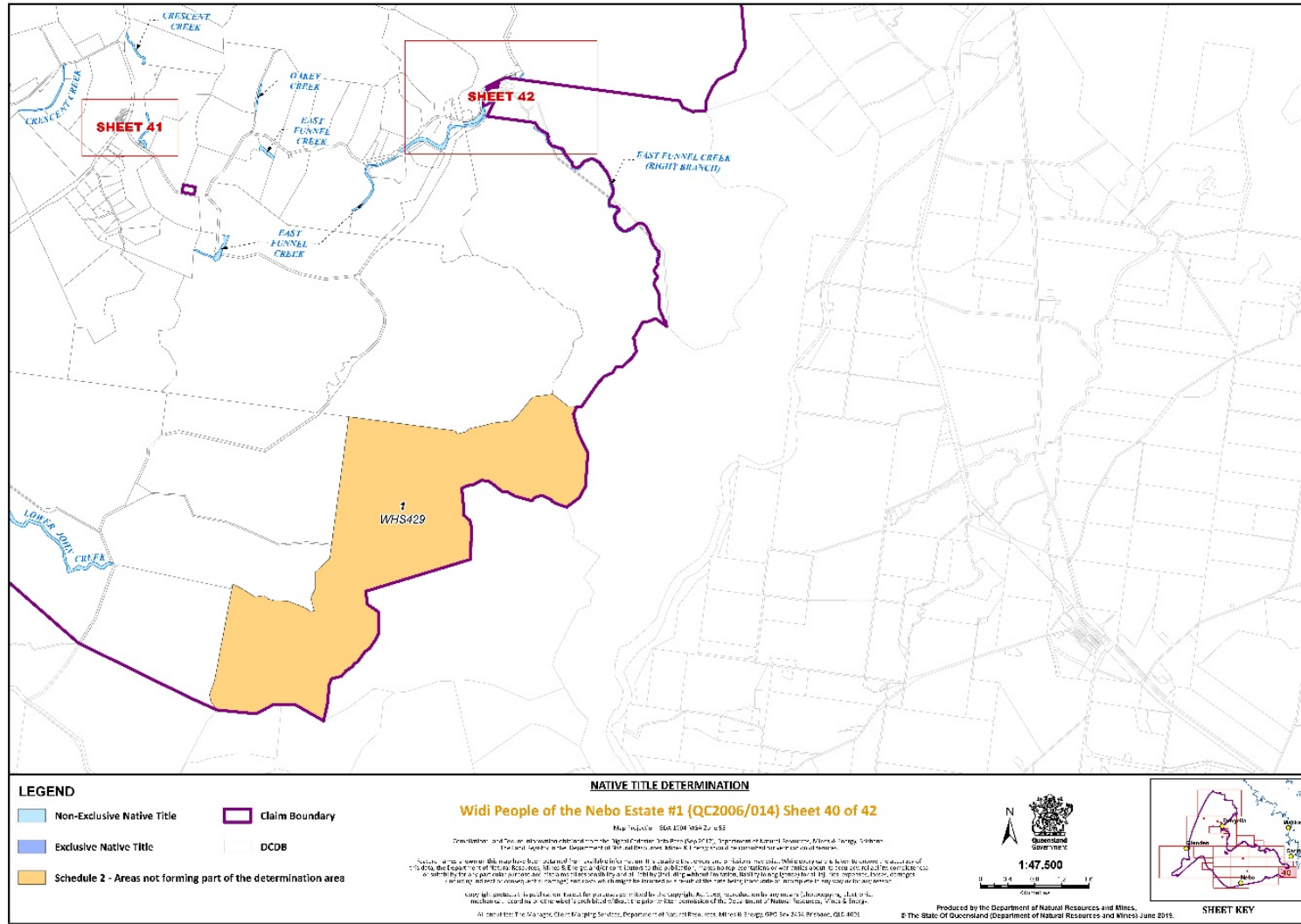
SHEET 37K



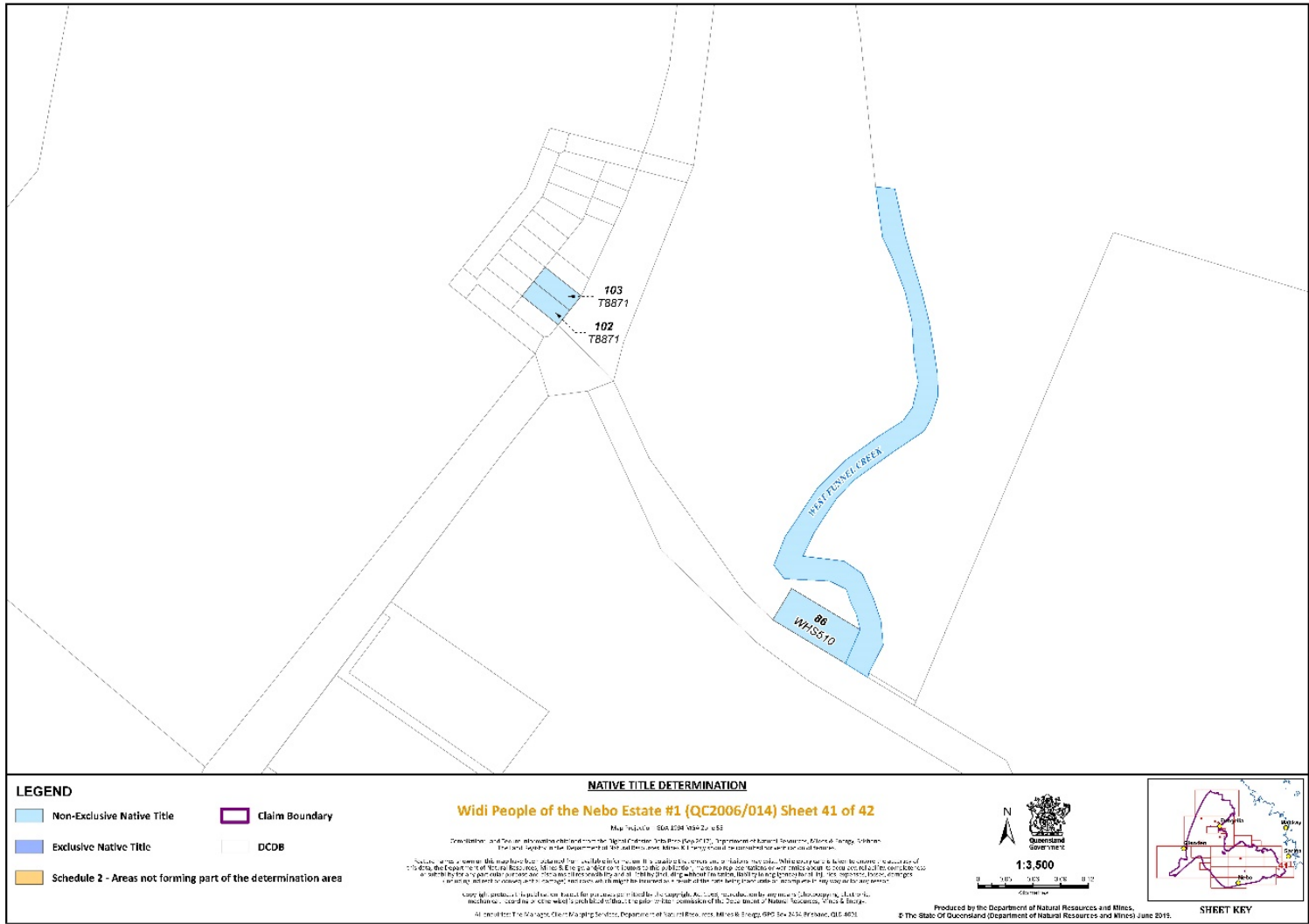
Document Path: K:\CLAIM\WAP\QCD6 - Widi\Widi People of the Nebo Estate #1\Determination Map 2017\WAP\QCD6\014 Widi People Nebo Estate A31 Determination Mapbook v8 FINAL.mxd



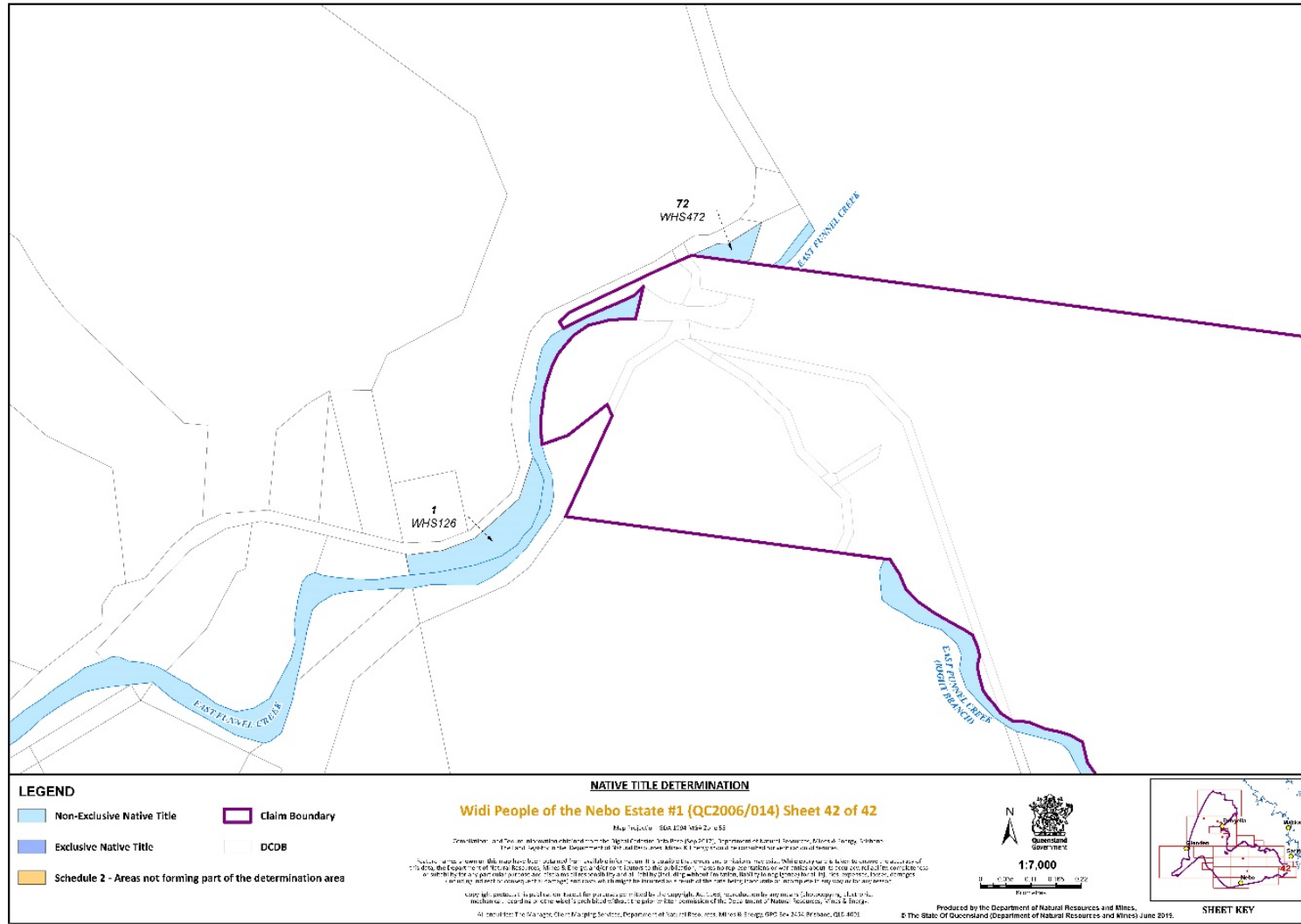
Document Path: K:\CLAIM\WAP-QC06-14\Widi People of the Nebo Estate #1\Determination Map 2017\MXD\QC2006-014 Widi People Nebo Estate A31 Determination Mapbook 08 FINAL.mxd



Document Path: K:\CLAIM\MAP\QCD2019\004\Widi People of the Nebo Estate #1\Determination Map 2019\MXD\QC2006 014 Widi People Nebo Estate A31 Determination Mapbook v08 FINAL.mxd



Document Path: K:\CLAIM\WAP\Q206_14\Widi People of the Nebo Estate #1\Determination Map 2017\MXD\QC2006 014 Widi People Nebo Estate A31 Determination Mapbook 08 FINAL.mxd



Document Path: K:\CLM\WAP\Q206_14\Widi People of the Nebo Estate #1\Determination Map 2017\MXD\QC2006 014 Widi People Nebo Estate A31 Determination Mapbook v08 FINAL.mxd